

NATIONAL REGISTER OF HISTORIC PLACES
INVENTORY - NOMINATION FORM
FOR FEDERAL PROPERTIES

(Type all entries - complete applicable sections)

STATE: Texas
COUNTY: Bexar
FOR NPS USE ONLY
ENTRY DATE JUL 30 1974

1. NAME

COMMON:
Pershing House, (Quarters #6, Staff Post)

AND/OR HISTORIC:
Quarters No. 6, Staff Post

2. LOCATION

STREET AND NUMBER:
Quarters No. 6, Staff Post Road

CITY OR TOWN:
Fort Sam Houston San Antonio

CONGRESSIONAL DISTRICT: 23rd
Congressman Abraham Kazen Jr.

STATE: Texas CODE 048 COUNTY: Bexar CODE 029

3. CLASSIFICATION

CATEGORY (Check One)	OWNERSHIP	STATUS	ACCESSIBLE TO THE PUBLIC
<input type="checkbox"/> District <input checked="" type="checkbox"/> Building <input type="checkbox"/> Site <input type="checkbox"/> Structure <input type="checkbox"/> Object	<input checked="" type="checkbox"/> Public <input type="checkbox"/> Private <input type="checkbox"/> Both	Public Acquisition: <input type="checkbox"/> In Process <input type="checkbox"/> Being Considered	<input checked="" type="checkbox"/> Occupied <input type="checkbox"/> Unoccupied <input type="checkbox"/> Preservation work in progress
PRESENT USE (Check One or More as Appropriate)			
<input type="checkbox"/> Agricultural <input type="checkbox"/> Commercial <input type="checkbox"/> Educational <input type="checkbox"/> Entertainment	<input type="checkbox"/> Government <input type="checkbox"/> Industrial <input checked="" type="checkbox"/> Military <input type="checkbox"/> Museum	<input type="checkbox"/> Park <input checked="" type="checkbox"/> Private Residence <input type="checkbox"/> Religious <input type="checkbox"/> Scientific	<input type="checkbox"/> Transportation <input type="checkbox"/> Other (Specify) _____ _____ _____ <input type="checkbox"/> Comments _____ _____ _____

4. AGENCY

Headquarters, Fort Sam Houston

REGIONAL HEADQUARTERS: (If applicable)

STREET AND NUMBER:
Building 300

CITY OR TOWN:
Fort Sam Houston

STATE: Texas CODE 048

5. LOCATION OF LEGAL DESCRIPTION

COURTHOUSE, REGISTRY OF DEEDS, ETC:
Mr. James W. Knight, County Clerk Bexar County Court House

STREET AND NUMBER:
Main Plaza

CITY OR TOWN:
San Antonio 78285

STATE: Texas CODE 048

6. REPRESENTATION IN EXISTING SURVEYS

TITLE OF SURVEY:
None Known


DATE OF SURVEY:
☐ Federal ☐ State ☒ County ☐ Local

DEPOSITORY FOR SURVEY RECORDS:

STREET AND NUMBER:

CITY OR TOWN:
San Antonio

STATE: Texas CODE 048



STATE: TEXAS	COUNTY: BEXAR	FOR NPS USE ONLY
ENTRY NUMBER JUL 30 1974		DATE

once 6

7. DESCRIPTION

CONDITION

(Check One)

☒ Excellent☐ Good☐ Fair☐ Deteriorated☐ Ruins☐ Unexposed

(Check One)

☒ Altered☐ Unaltered

(Check One)

☐ Moved☒ Original Site

DESCRIBE THE PRESENT AND ORIGINAL (if known) PHYSICAL APPEARANCE

The general appearance of the "Pershing House" has changed little through the years since it was constructed in 1881 for the Commanding General of the Post. Consisting of 10,830 square feet, the two-story stone building has eleven (11) rooms and six and one half baths in addition to a spacious roofed veranda. Its kitchen and baths were modernized in 1959; still intact are the staircase as well as the old time chandeliers, formerly gas lit, but long ago converted to electricity. The porch was glassed in 1945 and Air conditioning was added in 1964. Significantly, the home wears a crown of a sloping cupola adorned with iron-grill at its apex. Originally the roof was of standing seam tin. At some time the roof was changed to strip shingles. Construction cost was \$17,076.

See continuation sheet for additional architectural information.

See attached photograph

See attached map sheets, 2 each



SEE INSTRUCTIONS

**NATIONAL REGISTER OF HISTORIC PLACES
INVENTORY - NOMINATION FORM**

(Continuation Sheet)

STATE Texas	
COUNTY Bexar	
FOR NPS USE ONLY	
ENTRY NUMBER	DATE
JUL 30 1974	

(Number all entries) 7. DESCRIPTION (Continued)

The following additional comments concerning architectural description of the house are added per request by DOD Memorandum dated 1 Feb 74 and FORSCOM letter dated 15 Mar 74.

The architectural design is regularized "Victorian" and is referred to as "Early Texas". Large quarried limestone blocks form the exterior walls, deep two-story porches on all sides, and an octagonal cupola enhance the elegance of the structure. Eleven large rooms with high ceilings, spacious hallways, six and one-half bathrooms, and fireplaces grace the interior.

The quarters face a large (50 acre) parade ground that is a portion of the original 40 acre parcel of land that the city provided for the Army to establish a military installation. In addition, the structure is surrounded by many large trees and a spacious lawn. Fourteen other quarters of similar construction, although slightly smaller, form a line bordering the parade ground on both sides of Quarters No. 6. All of these buildings were built about the same time from large quarried limestone blocks like those used for the "Pershing House." However, the "Pershing House" is certainly the most impressive building in this group due to its size, the cupola, and wood colonnade porches.

The Pershing House was designed by Mr. Alfred Giles, a civilian architect in San Antonio. He also designed the other 14 quarters that were built at the same time as Quarters #6.



8. SIGNIFICANCE

PERIOD (Check One or More as Appropriate)

- | | | | |
|--|---------------------------------------|--|--|
| <input type="checkbox"/> Pre-Columbian | <input type="checkbox"/> 16th Century | <input type="checkbox"/> 18th Century | <input checked="" type="checkbox"/> 20th Century |
| <input type="checkbox"/> 15th Century | <input type="checkbox"/> 17th Century | <input checked="" type="checkbox"/> 19th Century | |

SPECIFIC DATE(S) (If Applicable and Known) Constructed in 1881

AREAS OF SIGNIFICANCE (Check One or More as Appropriate)

- | | | | |
|---|--|--|--|
| <input type="checkbox"/> Aboriginal | <input type="checkbox"/> Education | <input type="checkbox"/> Political | <input type="checkbox"/> Urban Planning |
| <input type="checkbox"/> Prehistoric | <input type="checkbox"/> Engineering | <input type="checkbox"/> Religion/Philosophy | <input type="checkbox"/> Other (Specify) |
| <input type="checkbox"/> Historic | <input type="checkbox"/> Industry | <input type="checkbox"/> Science | _____ |
| <input type="checkbox"/> Agriculture | <input type="checkbox"/> Invention | <input type="checkbox"/> Sculpture | _____ |
| <input type="checkbox"/> Architecture | <input type="checkbox"/> Landscape | <input type="checkbox"/> Social/Humanitarian | _____ |
| <input type="checkbox"/> Art | <input type="checkbox"/> Architecture | <input type="checkbox"/> Theater | _____ |
| <input type="checkbox"/> Commerce | <input type="checkbox"/> Literature | <input type="checkbox"/> Transportation | _____ |
| <input type="checkbox"/> Communications | <input checked="" type="checkbox"/> Military | | |
| <input type="checkbox"/> Conservation | <input type="checkbox"/> Music | | |

STATEMENT OF SIGNIFICANCE

A sturdy dwelling, "The Pershing House," has served as quarters for many renowned U.S. Army generals and their families.

Vastly different occupants have lived within Pershing House. Its interior walls have borne the scratch marks of children of Indian fighters and their modern counterparts. In its rooms decisions have been arrived at which have helped extend the nation's frontiers and bring triumph in combat. Its floors have felt the tread of hundreds of renowned military men and prominent governmental, social and civil leaders who have been guests of its occupants. But Pershing House's chief claim to fame will always be that it has been the home of famous military leaders.

First occupant of the home was Brig. Gen Christopher Columbus Augur, famed Union Army leader and Indian fighter, who made it his domicile from 1881 to 1883. Upon his departure Pershing House became the home of Brig. Gen Ranald Slidell Mackenzie of whom it was said by Capt. Robert C. Carter, who served under him in Texas, that "he was our best, most reliable and dependable Indian fighter." Mackenzie, who left the abode in 1883, was called "Bad Hand" by the Indians.

To assure that the names of generals making Pershing House their home would be preserved for posterity, Mrs. I.D. White, wife of the Fourth Army commander, 1953-55 made a gift to Fort Sam Houston of two brass-plated hardwood plaques containing the names of occupants of the home and the dates of their command. These plaques, which are kept up to date, are prominently displayed in the large living room of the quarters.

As a major general, John J. Pershing, resided in the quarters in 1917, upon his return from the pursuit of Pancho Villa. While occupying the home he was chosen to command the American Expeditionary Forces in World War I. In 1919 he was appointed General of the Armies of the United States. In memory of the World War I leader, No 6 Staff Post Road was officially designated "Pershing House" by Lt. Gen. Guy S. Meloy in 1959 while he was serving as Fourth Army commander.

Among the officers who have lived in the stately quarters include two full generals, 20 lieutenant generals, 17 major generals, 15 brigadier generals and one colonel. All have served as area or post commanders. (CONT'D)

SEE INSTRUCTIONS

9. MAJOR BIBLIOGRAPHICAL REFERENCES

Newspaper Articles
Information Office, Bldg 341
Fort Sam Houston, Texas 78234

10. GEOGRAPHICAL DATA

LATITUDE AND LONGITUDE COORDINATES DEFINING A RECTANGLE LOCATING THE PROPERTY			LATITUDE AND LONGITUDE COORDINATES DEFINING THE CENTER POINT OF A PROPERTY OF LESS THAN TEN ACRES		
CORNER	LATITUDE	LONGITUDE			
	Degrees Minutes Seconds	Degrees Minutes Seconds	Degrees	Minutes	Seconds
NW	° ' "	° ' "	N29	26	41
NE	° ' "	° ' "	W98	28	09
SE	° ' "	° ' "			
SW	° ' "	° ' "			

APPROXIMATE ACREAGE OF NOMINATED PROPERTY: N/A Less than one.

LIST ALL STATES AND COUNTIES FOR PROPERTIES OVERLAPPING STATE OR COUNTY BOUNDARIES N/A

STATE:	CODE	COUNTY:	CODE
STATE:	CODE	COUNTY:	CODE
STATE:	CODE	COUNTY:	CODE
STATE:	CODE	COUNTY:	CODE

11. FORM PREPARED BY

NAME AND TITLE: Maj Lynn S. Beeler, Assistant Facilities Engineer		DATE: 16 Aug 73
BUSINESS ADDRESS: Building 1177		
STREET AND NUMBER:		PHONE: 221-4558
CITY OR TOWN: Fort Sam Houston	STATE: Texas 78234	CODE: 048

12. CERTIFICATION OF NOMINATION

NATIONAL REGISTER VERIFICATION

State Liaison Officer recommendation:

☒ Yes☐ No☐ None

State Liaison Officer Signature

In compliance with Executive Order 11593, I hereby nominate this property to the National Register, certifying that the State Liaison Officer has been allowed 90 days in which to present the nomination to the State Review Board and to evaluate its significance. The recommended level of significance is ☒ National ☐ State

☐ Local

Federal Representative Signature

Date

Director, Base Requirements

Title

I hereby certify that this property is included in the National Register.

Director, Office of Archeology and Historic Preservation

Date

ATTEST:

Date

Keeper of The National Register

SEE INSTRUCTIONS

**NATIONAL REGISTER OF HISTORIC PLACES
INVENTORY - NOMINATION FORM**

(Continuation Sheet)

STATE Texas	
COUNTY Bexar	
FOR NPS USE ONLY	
ENTRY NUMBER	DATE
JUL 30 1974	

(Number all entries) Item 8. SIGNIFICANCE (Continued)

The full generals who made Pershing House their home were Jonathan M. Wainwright, hero of Bataan and Corregidor, and Thomas T. Handy who succeeded him. Wainwright, who received from the President of the United States, in person, the highest honor the government can bestow - the Medal of Honor - resided at Pershing House in 1946 and 1947. Handy, who served as Deputy Chief of Staff, US Army, during a period which spanned crucial offensives against Germany and Japan, the redeployment to the Pacific and the demobilization of the wartime Army, resided in Pershing House from 1947 to 1949. During his career he was twice recipient of the Distinguished Service Medal.

The distinction of being the first Fourth US Army Commander to reside in Pershing House belongs to General William H. Simpson, now retired and living in San Antonio. He occupied the Quarters in 1944 before going overseas to lead the Ninth US Army with distinction. He was recipient of the Distinguished Service Medal in both World Wars.

There are other famous names on the roster of generals who have lived in Pershing House, a complete listing of which follows.

PERSHING HOUSE OCCUPANTS

<u>Officer</u>	<u>Years of Occupancy</u>
Brig Gen Christopher C. Augur	1881-83
Brig Gen Ranald S. Mackenzie	1883
Maj Gen John M. Schofield	1883-84
Brig Gen David S. Stanley	1884-92
Brig Gen Frank Wheaton	1892-95
Brig Gen Zenas R. Bliss	1895-97
Brig Gen William N. Graham	1897-98
Col Chambers McKibbin	1899-1901
Brig Gen F. D. Grant	1902-04
Brig Gen Jesse M. Lee	1904-06
Brig Gen William S. McCaskey	1906-07
Brig Gen Albert L. Myer	1907-10
Brig Gen Ralph W. Hoyt	1910-11
Brig Gen Joseph W. Duncan	1911-12
Brig Gen Tasker H. Bliss	1913-15
Maj Gen Frederick Funston	1915-17
Maj Gen John J. Pershing	1917
Brig Gen James Parker	1917
Maj Gen John Ruckman	1917-18
Maj Gen Willard A. Holbrook	1918
Brig Gen DeRosey C. Cabell	1918-19
Maj Gen Joseph T. Dickman	1919-21
Maj Gen John L. Hines	1921-22
Maj Gen Edward M. Lewis	1922-24
Maj Gen Ernest Hinds	1924
Maj Gen Charles P. Sunnerall	1924-25
Maj Gen Ernest Hinds	1925-28
Maj Gen Thomas Q. Donaldson	1928



**NATIONAL REGISTER OF HISTORIC PLACES
INVENTORY - NOMINATION FORM**

(Continuation Sheet)

STATE Texas	
COUNTY Bexar	
FOR NPS USE ONLY	
ENTRY NUMBER	DATE
JUL 30 1974	

(Number all entries) Item 8. SIGNIFICANCE (Continued)

Maj Gen William Lassiter	1928-30
Maj Gen Edwin D. Winans	1930-33
Maj Gen Johnson Hagood	1933-36
Maj Gen Frank Parker	1936
Lt Gen H. J. Brees	1936-40
Lt Gen Walter Krueger	1941-42
Lt Gen Courtney H. Hodges	1942-43
Lt Gen William H. Simpson	1944
Maj Gen John P. Lucas	1944-45
Lt Gen Alexander M. Patch	1945
Gen Jonathan M. Wainwright	1946-47
Gen Thomas T. Handy	1947-49
Lt Gen Leroy Lutes	1949-52
Gen William M. Hodge	1952-53
Gen John E. Dahlquist	1953
Gen Isaac D. White	1953-55
Lt Gen John H. Collier	1955-58
Gen Guy S. Meloy	1958-59
Lt Gen Edward T. Williams	1959-61
Lt Gen Donald P. Booth	1961-62
Lt Gen Carl H. Jark	1962-64
Lt Gen Robert W. Colglazier, Jr.	1964-66
Lt Gen Thomas W. Dunn	1966-67
Lt Gen Lawrence J. Lincoln	1967-68
Lt Gen Harry H. Critz	1968-71
Lt Gen George G. O'Connor	1971
Lt Gen George V. Underwood	1971
Lt Gen Patrick F. Cassidy	1971-To date

Architecturally, the "Pershing House" is an excellent example of the use of large quarried limestone for a building material. As such, the Quarters represents a style of building that was quite prevalent in San Antonio and west Texas during the latter nineteenth century.



Pershing House - Texas
WORKING NUMBER 11.23.73.3968

2(b)

TECH REVIEW

Photos 1

Maps 2

CONTROL REVIEW

Lat. + long can't be checked. Acreage is missing
#12 title is missing. Xerox certificate

11/26
73
cm

HISTORIAN

For Texas, this is archit. significant
too!
Return.
12-27-73
C. Shull

ARCHITECTURAL HISTORIAN

ARCHEOLOGIST

REVIEW UNIT CHIEF

Terrible significance, but I love
the list of occupants. Description too weak.

Return
K Cole
12/17/73

BRANCH CHIEF

KEEPER

National Register write-up _____

Send-back 1.28.74

Federal Register entry _____

Re-submit 5.2.74

Entered _____

PLEASE RETURN THIS FORM WHEN THE PROPERTY IS RESUBMITTED.
NAME OF PROPERTY Perahy House, Texas

DATE: 1-28-74

The attached National Register Inventory-Nomination form is being returned to your office for clarification of the information indicated below.

1. Name. _____
2. Location. _____
3. Classification. _____
4. Owner of Property. _____
5. Location of Legal Description. _____
6. Representation in Existing Surveys. _____
- ☒ 7. Description. Please give a detailed architectural description of the house, including style and designs.
8. Statement of Significance. House appears to be architecturally significant. Is it unusual on fort?
9. Bibliography. _____
- ☒ 10. Geographical Data.
 - a. Longitude and Latitude Coordinates. Can't be checked
 - b. Acreage. Please supply acreage
11. Form Prepared By. _____
- ☒ 12. Certification. Please fill in title
- Photographic Coverage. _____
- ☒ Map Coverage. Please use a map bearing an identified system of coordinates, preferably an original USGS, which allows us to check latitude-longitude.
- ☒ Other. Please send original continuation sheets

Clarification or correction of the above items must be made prior to the initiation of our professional review. Correction of these technical errors does not necessarily insure that the nomination will then satisfy the National Register criteria in full.

Thank you for your attention to the above items checked. Thanks,

SIGNED: Charles H. H. H.

enc 5

"Pershing House", ~~was~~ Quarters #6, Staff Post

2nd Control Sheet

WORKING NUMBER

11.23.73, 3968

TECH REVIEW

Photos 3

Maps 3

Bexar

Ref # 74100 2058

CONTROL REVIEW

OK

cm
5.2
14

HISTORIAN

~~Historian~~ "Regularized Victorian?"

*Accept
W.R. June
5/2/74*

ARCHITECTURAL HISTORIAN

arch. description is still weak, as is arch. significance. Conference? ~~they~~ and 5/6/74 What about house name? We rejected the "Eisenhower"

ARCHEOLOGIST

house in R.I. - Pershing couldn't have been here very long.

REVIEW UNIT CHIEF

*Accept
Col
5/16/74*

BRANCH CHIEF

KEEPER

*Use Name:
Quarters No. 6, Staff Post ("Pershing House")*

*Accept
Herring
for minutes
7-24-74*

National Register write-up 9/9/74

Send-back

Federal Register entry Sept. 3, 1974

Re-submit

Entered JUL 30 1974



UNITED STATES DEPARTMENT OF THE INTERIOR
NATIONAL PARK SERVICE
NATIONAL REGISTER OF HISTORIC PLACES
PROPERTY PHOTOGRAPH FORM

(Type all entries - attach to or enclose with photograph)

1. NAME		
COMMON	AND/OR HISTORIC	NUMERIC CODE (Assigned by NPS)
The Pershing House	Quarters No. 6, Staff Post	JUL 30 1974
2. LOCATION		
STATE	COUNTY	TOWN
Texas	Bexar	San Antonio
STREET AND NUMBER		

Quarters No. 6, Staff Post Road

3. PHOTO REFERENCE		
PHOTO CREDIT	DATE	NEGATIVE FILED AT
U.S. Army Photograph	28 Aug 70	U.S. Army Photo Central Photo Facility Fort Sam Houston, Tex 78234
4. IDENTIFICATION		
DESCRIBE VIEW, DIRECTION, ETC.		

Front view of Quarters 6, Staff Post Road



GPO 932-009

1 of 7

PLEASE

41-133-

HISTORIC

The front

Road, Fort

Photograph

Fourth Army

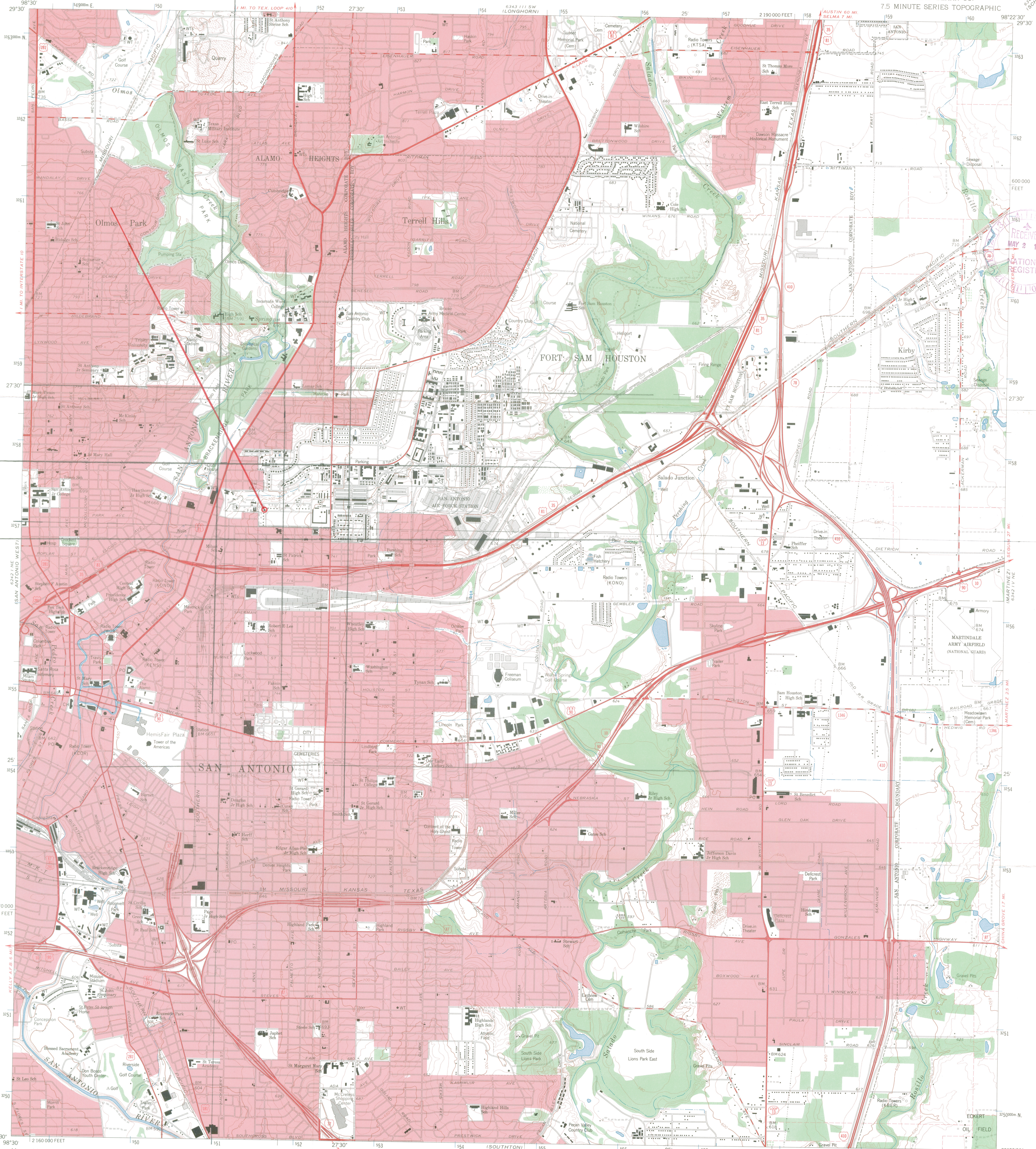
Fort Sam

PUBLICATION OR COMMERCIAL USE OF THIS PHOTOGRAPH
REQUIRES RELEASE BY AN ARMY INFORMATION OFFICER.
CREDIT "US ARMY PHOTOGRAPH".

PROPERTY OF THE NATIONAL REGISTER

UNITED STATES
DEPARTMENT OF THE INTERIOR
GEOLOGICAL SURVEY

SAN ANTONIO EAST QUADRANGLE
TEXAS-BEXAR CO.
7.5 MINUTE SERIES TOPOGRAPHIC



Maped by the Army Map Service
Edited and published by the Geological Survey
Control by USGS, USC&GS, and USCE
Topography by photogrammetric methods from aerial photographs
taken 1952. Field annotated 1953. Revised by Geological Survey
from aerial photographs taken 1966. Field checked 1967.
Polyconic projection. 1927 North American datum.
10,000-foot grid based on Texas coordinate system,
south central zone.
1000-meter Universal Transverse Mercator grid ticks,
zone 14, shown in blue.
Red tint indicates areas in which only landmark buildings are shown.
Fine red dashed lines indicate selected fence lines.

UTM GRID AND 1967 MAGNETIC NORTH
DECLINATION AT CENTER OF SHEET

SCALE 1:24,000
CONTOUR INTERVAL 10 FEET
DATUM IS MEAN SEA LEVEL

ROAD CLASSIFICATION
Heavy-duty ——— Light-duty ———
Medium-duty ——— Unimproved dirt ———
Interstate Route ——— U.S. Route ——— State Route ———

TEXAS
QUADRANGLE LOCATION

SAN ANTONIO EAST, TEX.
N2922.5-W9822.5/7.5
1967
AMS 6342 IV NW-SERIES V882

UNITED STATES DEPARTMENT OF THE INTERIOR
NATIONAL PARK SERVICE

NATIONAL REGISTER OF HISTORIC PLACES
PROPERTY MAP FORM

(Type all entries - attach to or enclose with map)

1. NAME

COMMON	AND/OR HISTORIC	NUMERIC CODE (Assigned by NPS)
The Pershing House	Quarters No. 6, Staff Post	JUL 30 1974

2. LOCATION

STATE	COUNTY	TOWN
Texas	Bexar	Fort Sam Houston
STREET AND NUMBER		

Quarters No. 6, Staff Post Road

3. MAP REFERENCE

SOURCE	DATE	SCALE
US Army Engineer District Fort Worth, Corps of Engineers Fort Worth, Texas	April 1972	1"=400'

REQUIREMENTS: PROPERTY BOUNDARIES, WHERE REQUIRED, AND NORTH ARROW;

Lat 29° 26' 41"
Long 98° 28' 09"



N. 3,257,8

N. 3,257,400

N. 3,257,000

ARMY BLVD.

CUNNINGHAM AVE

FORT SAM HOUSTON

SAN ANTONIO, TEXAS

LAT 29° 26' 44"
LONG 98° 28' 09"

400 200 0 400 600 1200

SCALE IN FEET

STAFF

POST

ROAD

TENNIS COURTS

TENNIS COURTS

MISSILES

FAMILY HOUSING
AREA NO. 1

SPOFFORD ST.

GRAYSON

STREET

ROGERS ST

BARRACKS AND
SUPPORT FACIL.

BUCK ROAD

VOLLEYBALL
COURT

VOLLEY BALL
COURT

BASKETBALL COURT

VOLLEYBALL
& TENNIS
COURT

GAS
TANK

MEIGS ROAD

STANLEY


HANCOCK ROAD

SHAR

JESSI

EASLY

ROAD



UNITED STATES DEPARTMENT OF THE INTERIOR
NATIONAL PARK SERVICE

NATIONAL REGISTER OF HISTORIC PLACES

PROPERTY MAP FORM

(Type all entries - attach to or enclose with map)

1. NAME

COMMON

The Pershing House

AND/OR HISTORIC

Quarters No. 6 Staff Post

NUMERIC CODE (Assigned by NPS)

JUL 30 1974

2. LOCATION

STATE

Texas

COUNTY

Bexar

TOWN

Fort Sam Houston

STREET AND NUMBER

Quarters No. 6, Staff Post Road

3. MAP REFERENCE

USGS 7.5' Series
San Antonio East
Quadrangle

DATE

1967


SCALE

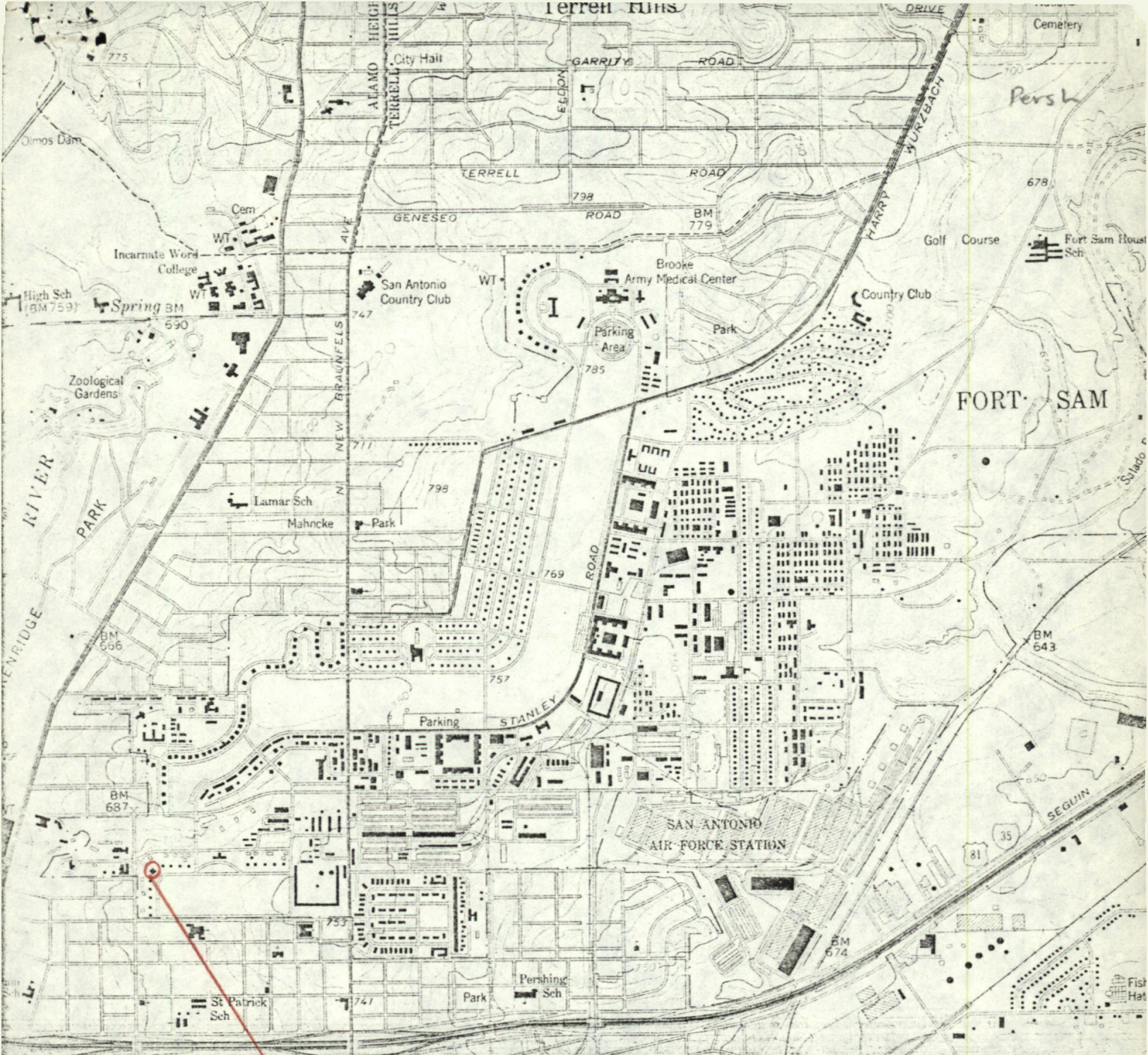
1:24000

REQUIREMENTS: PROPERTY BOUNDARIES, WHERE REQUIRED, AND NORTH ARROW.

Lat 29° 26' 41"

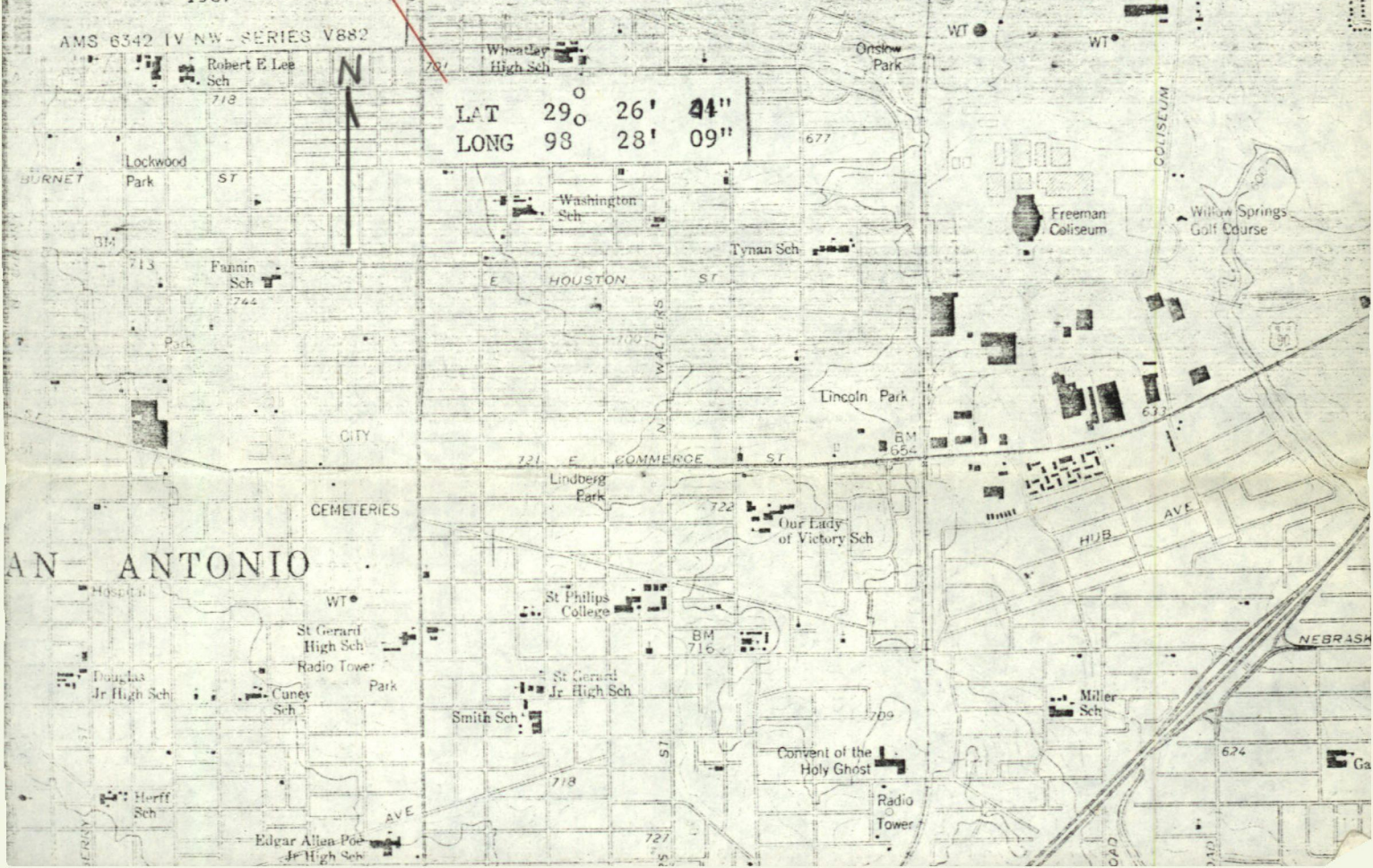
Long 98° 28' 09"





SAN ANTONIO EAST, TEX.
N2922.5-W9822.5/7.5
1967
AMS 6342 IV NW-SERIES V882
SAN ANTONIO EAST QUADRANGLE
TEXAS-BEXAR CO.
7.5 MINUTE SERIES TOPOGRAPHIC

LAT 29° 26' 41"
LONG 98° 28' 09"



ENTRIES IN THE NATIONAL REGISTER

STATE TEXAS

Date Entered JUL 30 1974

Name

Location

"Pershing House", (Quarters #6, Staff Post)

Fort Sam Houston
Bexar County

The Quadrangle

Fort Sam Houston
Bexar County

Also Notified

Hon. John G. Tower
Hon. Lloyd M. Bentsen
Hon. Abraham Kazen, Jr.
Mr. Allan S. Kerr, Dept. of
Defense
Regional Director, Southwest
Region

State Historic Preservation Officer
Mr. Truett Latimer
Executive Director
Texas State Historical Survey Committee
Post Office Box 12276
Capitol Station
Austin, Texas 78711

PR

MMott/row

8/6/74