

**NATIONAL REGISTER OF HISTORIC PLACES
INVENTORY - NOMINATION FORM**

(Type all entries - complete applicable sections)

STATE:	Texas
COUNTY:	Bexar
FOR NPS USE ONLY	
ENTRY DATE	DEC 12 1973

1. NAME

COMMON:	Menger Soap Works
AND/OR HISTORIC:	

2. LOCATION

STREET AND NUMBER: Block between N. Laredo St. & San Pedro Creek, south of W. Martin St. (400 block of N. Laredo)			
CITY OR TOWN:		CONGRESSIONAL DISTRICT:	
San Antonio		20--Henry B. Gonzales	
STATE:	CODE:	COUNTY:	CODE:
Texas	048	Bexar	029

3. CLASSIFICATION

CATEGORY (Check One)	OWNERSHIP	STATUS	ACCESSIBLE TO THE PUBLIC
<input type="checkbox"/> District <input type="checkbox"/> Site <input type="checkbox"/> Object	<input checked="" type="checkbox"/> Building <input type="checkbox"/> Structure <input type="checkbox"/> Private <input type="checkbox"/> Both	<input type="checkbox"/> Public Acquisition: <input type="checkbox"/> In Process <input checked="" type="checkbox"/> Being Considered	<input type="checkbox"/> Occupied <input checked="" type="checkbox"/> Unoccupied <input type="checkbox"/> Preservation work in progress
PRESENT USE (Check One or More as Appropriate)			
<input type="checkbox"/> Agricultural <input type="checkbox"/> Commercial <input type="checkbox"/> Educational <input type="checkbox"/> Entertainment	<input type="checkbox"/> Government <input type="checkbox"/> Industrial <input type="checkbox"/> Military <input type="checkbox"/> Museum	<input type="checkbox"/> Park <input type="checkbox"/> Private Residence <input type="checkbox"/> Religious <input type="checkbox"/> Scientific	<input type="checkbox"/> Transportation <input checked="" type="checkbox"/> Other (Specify) vacant
<input type="checkbox"/> Comments			

4. OWNER OF PROPERTY


OWNER'S NAME:	Callaway Properties
STREET AND NUMBER:	8606 Village Dr.
CITY OR TOWN:	San Antonio
STATE:	Texas
CODE:	048

5. LOCATION OF LEGAL DESCRIPTION

COURTHOUSE, REGISTRY OF DEEDS, ETC:	Bexar County Courthouse
STREET AND NUMBER:	
CITY OR TOWN:	San Antonio
STATE:	Texas
CODE:	048

6. REPRESENTATION IN EXISTING SURVEYS

TITLE OF SURVEY:	Texas State Historical Survey
DATE OF SURVEY:	1970
DEPOSITORY FOR SURVEY RECORDS:	Texas Historical Commission
STREET AND NUMBER:	P.O. Box 12276
CITY OR TOWN:	Austin
STATE:	Texas
CODE:	048



DEC 12 1973

STATE: COUNTY: ENTRY NUMBER: DATE:

FOR NPS USE ONLY

SEE INSTRUCTIONS

7 DESCRIPTION

CONDITION

(Check One)

☐ Excellent☒ Good☐ Fair☐ Deteriorated☐ Ruins☐ Unexposed

(Check One)

☒ Altered☐ Unaltered

(Check One)

☐ Moved☒ Original Site

DESCRIBE THE PRESENT AND ORIGINAL (if known) PHYSICAL APPEARANCE

The Menger Soap Works, a two story vernacular limestone building over a basement, was constructed in 1850 to serve as San Antonio's first manufacturing enterprise. The massive stone structure is built of large, monolithic stone blocks, used particularly at the base and in the corners of the building for added structural support, while the upper portions of the walls contain smaller limestone rubble. This type of construction is similar to the technique employed by the Spanish in constructing the San Antonio missions and other colonial structures.

The roof is pitched with the gable end facing the main or North facade. A round limestone window frame, now filled in, is visible in this gable portion. Three tall, narrow windows with cedar lintels once extended from the lower portion of the gable to the floor, but their size has been diminished in recent years by filling in portions of the opening with brick and rubble. The central window appears to have been shortened and widened to provide for a double door, but this later entrance has also been filled with rubble limestone.

Inset in the thick stone walls of the east elevation there is a series of doorways with transoms and cedar lintels. On the west side similar entrances have been enclosed by brick to support smaller modern window frames. On the rear or South facade tall windows equal in the size to the original windows on the North, have now also been altered in size by the addition of brick. Protruding stones, which must have been used somehow in the soap making process, add interest to the east and west wall elevations.

The Menger family owned and ran the factory until after the turn of the century. Converted into apartments in 1950, the owner added a new roof and removed the old chimney, flagstone floor, and a section of the building which fronted on Martin Street. However, the building remains basically as it was originally built.

This important pre-Civil War industrial building, threatened recently by demolition, is important to the industrial history of San Antonio, as well as to the State. The San Antonio Conservation Society hopes to purchase and save this building from destruction and restore it to its original architectural integrity.

SEE INSTRUCTIONS

8. SIGNIFICANCE

PERIOD (Check One or More as Appropriate)

☐ Pre-Columbian☐ 16th Century☐ 18th Century☐ 20th Century☐ 15th Century☐ 17th Century☒ 19th Century

SPECIFIC DATE(S) (If Applicable and Known) 1850

AREAS OF SIGNIFICANCE (Check One or More as Appropriate)

Aboriginal

☐ Education☐ Political☐ Urban Planning☐ Prehistoric☐ Engineering☐ Religion/Phi-☐ Other (Specify)☐ Historic☒ Industry

losophy

☐ Agriculture☐ Invention☐ Science☒ Architecture☐ Landscape☐ Sculpture☐ Art

Architecture

☐ Social/Human-☐ Commerce☐ Literature

itarian

☐ Communications☐ Military☐ Theater☐ Conservation☐ Music☐ Transportation

STATEMENT OF SIGNIFICANCE

In 1850 a German immigrant, Johann Nicholas Simon Menger, founded a factory on the banks of the San Pedro Creek in San Antonio, Texas, to manufacture soap for the fast-growing Southwest area. Soap had first been imported from Saltillo, Mexico, in 1835. As the Texas population began to grow, the demand increased for such basic needs as soap. Thus, Simon Menger decided to abandon his occupation as San Antonio's first classroom music teacher, and establish the more profitable industry of soap manufacturing.

Menger located his factory on the San Pedro Creek to take advantage of the water supply. He built a large limestone vernacular building with high ceilings and tall windows to allow proper ventilation from the steel vats. The soap making process involved obtaining suet from the various San Antonio butcher shops, mixing it with water from the nearby creek, then adding lye and acids. In the tall, open room this mixture was heated in large steel vats on a fireplace hearth, thought to be below ground level. The liquid soap was then poured into square wooden vats to cool. After sectioning the solid cakes by pushing them through strong wires, someone stamped the Menger label and wrapped the soap. It was then distributed by wagon and rail throughout Texas and the Southwest. Production at one time is said to have reached 40,000 pounds a week. Some of the brand names that were listed in early city directory advertisements were Alamo Queen, Katy Flyer, Dragon, Trilby and German.

Simon Menger's son, Erich, continued his father's factory until his death before World War I. The firm then closed and the building remained vacant for many years. In 1950 the structure was converted into apartments. Formerly hidden by dilapidated structures, the partial clearing of the area has just recently revealed the charm of the early building.

(See Continuation Sheet #1)

S E E I N S T R U C T I O N S

9. MAJOR BIBLIOGRAPHICAL REFERENCES

Heusinger, Edw. Warner, The Chronology of Events in San Antonio,
(San Antonio: Stanford Printing Co., 1951).

San Antonio Express/News, Sunday, 15 March 1970.

San Antonio Express, Friday, 20 March 1970.

San Antonio Express/News, Sunday, 29 March 1970.

San Antonio Express/News, Sunday, 17 May 1970.

San Antonio Express, Friday, 22 May 1970.

North San Antonio Times, Thursday, 7 October 1971.


10. GEOGRAPHICAL DATA

LATITUDE AND LONGITUDE COORDINATES DEFINING A RECTANGLE LOCATING THE PROPERTY				OR	LATITUDE AND LONGITUDE COORDINATES DEFINING THE CENTER POINT OF A PROPERTY OF LESS THAN TEN ACRES				
CORNER	LATITUDE				LONGITUDE				
	Degrees	Minutes	Seconds	Degrees	Minutes	Seconds	Degrees	Minutes	Seconds
NW	0	'	"	0	'	"	29°	25'	43"
NE	0	'	"	0	'	"	98°	29'	47"
SE	0	'	"	0	'	"			
SW	0	'	"	0	'	"			

APPROXIMATE ACREAGE OF NOMINATED PROPERTY: **2.1 acres**

LIST ALL STATES AND COUNTIES FOR PROPERTIES OVERLAPPING STATE OR COUNTY BOUNDARIES

STATE:	CODE	COUNTY	CODE
STATE:	CODE	COUNTY:	CODE
STATE:	CODE	COUNTY:	CODE
STATE:	CODE	COUNTY:	CODE



11. FORM PREPARED BY

NAME AND TITLE: Gary Hume, Project Director Marie Deacon, Historian	
ORGANIZATION Texas Historical Commission	DATE Nov. 5, 1973
STREET AND NUMBER: P.O. Box 12276 Capitol Station	
CITY OR TOWN: Austin	STATE Texas
	CODE 048

12. STATE LIAISON OFFICER CERTIFICATION

NATIONAL REGISTER VERIFICATION

As the designated State Liaison Officer for the National Historic Preservation Act of 1966 (Public Law 89-665), I hereby nominate this property for inclusion in the National Register and certify that it has been evaluated according to the criteria and procedures set forth by the National Park Service. The recommended level of significance of this nomination is:

National ☐ State ☒ Local ☐

Name **Truett Latimer**
Title **State Historic Preservation Officer**

Date **November 6, 1973**

I hereby certify that this property is included in the National Register.

Ernest A. Connolly
~~Associate Director, Professional Services~~
Associate Director, Professional Services

Date **DEC 12 1973**

ATTEST:
Wm. H. [Signature]
Keeper of The National Register

Date **12-12-73**

(14)
548850
3255400
HA

SEE INSTRUCTIONS

**NATIONAL REGISTER OF HISTORIC PLACES
INVENTORY - NOMINATION FORM**

(Continuation Sheet) #1

STATE Texas	
COUNTY Bexar	
FOR NPS USE ONLY	
ENTRY NUMBER	DATE
	DEC 12 1973

(Number all entries)

The Menger Soap Works was the first manufacturing enterprise in San Antonio and possibly the first soap factory in the Southwest. The building is a significant and rare example of industrial architecture because it is the only pre-Civil War industrial building remaining in Texas and perhaps in the Southwest.



PROPERTY

Menger Soap Works

STATE

Texas

WORKING NUMBER

11.12.73, 3916

TECH REVIEW

PHOTOS

5

MAPS

1

Ref # 73001958

CONTROL REVIEW

cm
11.12.
73

OK

HISTORIAN

Rosa Verde Urban Renewal
project involved but do plan to
save soap factory. HUD is aware
of responsibilities

Accept
11-13-73
C.S.

ARCHITECTURAL HISTORIAN

ARCHEOLOGIST

REVIEW UNIT CHIEF

HAER should see.

Accept
KHC
11/15/73

BRANCH CHIEF

accept
CAB
12/12/73

KEEPER

Wm
12/14/73

National Register Write-up

2-13-74

Send-back

Federal Register entry

2-74

Re-submit

Entered

DEC 12 1973



Menger Soap Factory
San Antonio

(1)

NPS Number Dec. 12, 1973

Title: Menger Soap Works

Loc. Bexar Co., Texas
North on main
elevation

CODE _____
VIEW: North on main elevation
NEG. BY: Texas Historical Camp
DATE: 1970
NOT TO BE USED WITHOUT PERMISSION
TEXAS HISTORICAL COMMISSION
P.O. BOX 1013
CARROLL STATION
AUSTIN, TX 78711

PROPERTY OF THE NATIONAL REGISTER

UNITED STATES DEPARTMENT OF THE INTERIOR
NATIONAL PARK SERVICE

NATIONAL REGISTER OF HISTORIC PLACES
PROPERTY PHOTOGRAPH FORM

(Type all entries - attach to or enclose with photograph)

STATE Texas	
COUNTY Bexar	
FOR NPS USE ONLY	
ENTRY NUMBER	DATE
	DEC 12 1973

SEE INSTRUCTIONS

1. NAME

COMMON: Menger Soap Works

AND/OR HISTORIC:

2. LOCATION

STREET AND NUMBER: Block between N. Laredo St. & San Pedro Creek, south
of W. Martin St.

CITY OR TOWN:

San Antonio

STATE:

Texas

CODE

048

COUNTY:

Bexar

CODE

029

3. PHOTO REFERENCE

PHOTO CREDIT: Texas Historical Commission

DATE OF PHOTO: 1970

NEGATIVE FILED AT:

Texas Historical Commission

4. IDENTIFICATION

DESCRIBE VIEW, DIRECTION, ETC.

The north or main elevation of the Menger Soap Works.





NPS Number Dec. 12, 1973

(2)

Title: menger Soap Works

Loc. Betar Co. Texas

Corner detail showing
the large monolithic stones
used in construction

IN THE DISTRICT OF COLUMBIA
P.O. BOX 1000
WASHINGTON, D.C. 20540

TEXAS HISTORICAL COMMISSION
NOT TO BE USED WITHOUT PERMISSION

DATE: 1970

NEG. BY: Texas Hist. Commission

VIEW: Corner detail

CODE:

PROPERTY OF THE NATIONAL REGISTER

UNITED STATES DEPARTMENT OF THE INTERIOR
NATIONAL PARK SERVICE

NATIONAL REGISTER OF HISTORIC PLACES

PROPERTY PHOTOGRAPH FORM

(Type all entries - attach to or enclose with photograph)

STATE Texas	
COUNTY Bexar	
FOR NPS USE ONLY	
ENTRY NUMBER	DATE

DEC 12 1973

RECEIVED
NOV 12 1973
NATIONAL
REGISTER

SEE INSTRUCTIONS

1. NAME			
COMMON: Menger Soap Works			
AND/OR HISTORIC:			
2. LOCATION			
STREET AND NUMBER: Block Between N. Laredo St. & San Pedro Creek, south of W. Martin St.			
CITY OR TOWN: San Antonio			
STATE: Texas	CODE 048	COUNTY: Bexar	CODE 029
3. PHOTO REFERENCE			
PHOTO CREDIT: Texas Historical Commission			
DATE OF PHOTO: 1970			
NEGATIVE FILED AT: Texas Historical Commission			
4. IDENTIFICATION			
DESCRIBE VIEW, DIRECTION, ETC. Corner detail showing the large monolithic stones used in construction.			



NPS Number Dec. 12, 1973

(3)

Title: Menger Soap Works

Loc. Bepan Co. Idgas
Southwest oblique of
the rear facade

CODE: _____

VIEW: S.E. Oblique of rear facade

NEG. BY: Texas Hist. Commission

DATE: 1970

NOT TO BE USED WITHOUT PERMISSION
TEXAS HISTORICAL COMMISSION

P.O. BOX 12273
CAPITOL STATION
AUSTIN, TX 78711

PROPERTY OF THE NATIONAL REGISTER

UNITED STATES DEPARTMENT OF THE INTERIOR
NATIONAL PARK SERVICE

NATIONAL REGISTER OF HISTORIC PLACES
PROPERTY PHOTOGRAPH FORM

(Type all entries - attach to or enclose with photograph)

STATE Texas	
COUNTY Bexar	
FOR NPS USE ONLY	
ENTRY NUMBER	DATE
	DEC 12 1973

SEE INSTRUCTIONS

1. NAME

COMMON: Menger Soap Works

AND/OR HISTORIC:

2. LOCATION

STREET AND NUMBER: Block between N. Laredo St. & San Pedro Creek, south of W. Martin St.

CITY OR TOWN:

San Antonio

STATE:

Texas

CODE

048

COUNTY:

Bexar

CODE

029

3. PHOTO REFERENCE

PHOTO CREDIT: Texas Historical Commission

DATE OF PHOTO: 1970


NEGATIVE FILED AT:

Texas Historical Commission

4. IDENTIFICATION

DESCRIBE VIEW, DIRECTION, ETC.

Southeast oblique of the rear facade





(4)

NPS Number Dec. 12, 1973
Title: Menger Soap Works
Loc. Bexar Co. Texas
Door detail on the
west facade

NOT TO BE USED WITHOUT PERMISSION
TEXAS HISTORICAL COMMISSION
P.O. BOX 12276
CAPITOL STATION
AUSTIN, TX 78711

CODE: _____
VIEW: Door detail on West facade
NEG. BY: TEX. Historical Commission
DATE: 1970

PROPERTY OF THE NATIONAL REGISTER

UNITED STATES DEPARTMENT OF THE INTERIOR
NATIONAL PARK SERVICE

NATIONAL REGISTER OF HISTORIC PLACES
PROPERTY PHOTOGRAPH FORM


(Type all entries - attach to or enclose with photograph)

STATE Texas	
COUNTY Bexar	
FOR NPS USE ONLY	
ENTRY NUMBER	DATE

DEC 12 1973

SEE INSTRUCTIONS

1. NAME			
COMMON: Menger Soap Works			
AND/OR HISTORIC:			
2. LOCATION			
STREET AND NUMBER: Block between N. Laredo St. & San Pedro Creek, south of W. Martin St.			
CITY OR TOWN: San Antonio			
STATE: Texas	CODE 048	COUNTY: Bexar	CODE 029
3. PHOTO REFERENCE			
PHOTO CREDIT: Texas Historical Commission			
DATE OF PHOTO: 1970			
NEGATIVE FILED AT: Texas Historical Commission			
4. IDENTIFICATION			
DESCRIBE VIEW, DIRECTION, ETC. Door detail on the west facade.			





NPS Number Dec. 12, 1973

(5)

Title: Menger Soap Works

Loc. Bexar Co., Texas
Northeast oblique
showing the door detail

CODE: _____

VIEW: Northeast oblique of door detail

NEG. BY: Tex. Historical Commission

DATE: 1970

NOT TO BE USED WITHOUT PERMISSION
TEXAS HISTORICAL COMMISSION

P.O. BOX 12275
CAPITOL STATION
AUSTIN, TX 78711

PROPERTY OF THE NATIONAL REGISTER

UNITED STATES DEPARTMENT OF THE INTERIOR
NATIONAL PARK SERVICE

NATIONAL REGISTER OF HISTORIC PLACES

PROPERTY PHOTOGRAPH FORM

(Type all entries - attach to or enclose with photograph)

STATE Texas	
COUNTY Bexar	
FOR NPS USE ONLY	
ENTRY NUMBER	DATE

DEC 12 1973

SEE INSTRUCTIONS

1. NAME

COMMON: Menger Soap Works

AND/OR HISTORIC:

2. LOCATION

STREET AND NUMBER: Block between N. Laredo St. & San Pedro Creek, south
of W. Martin St.

CITY OR TOWN:

San Antonio

STATE:

Texas

CODE

048

COUNTY:

Bexar

CODE

029

3. PHOTO REFERENCE

PHOTO CREDIT: Texas Historical Commission

DATE OF PHOTO: 1970


NEGATIVE FILED AT:

Texas Historical Commission

4. IDENTIFICATION

DESCRIBE VIEW, DIRECTION, ETC.

Northeast oblique showing the door detail.



NATIONAL REGISTER OF HISTORIC PLACES
PROPERTY MAP FORM

(Type all entries - attach to or enclose with map)

STATE Texas	
COUNTY Bexar	
FOR NPS USE ONLY	
ENTRY NUMBER DEC 12 1973	DATE

SEE INSTRUCTIONS

1. NAME			
COMMON: Menger Soap Works			
AND/OR HISTORIC:			
2. LOCATION			
STREET AND NUMBER: Block between N. Laredo St. & San Pedro Creek, south of W. Martin St. (400 block of N. Laredo)			
CITY OR TOWN: San Antonio			
STATE: Texas	CODE 048	COUNTY: Bexar	CODE 029
3. MAP REFERENCE			
SOURCE: USGS 7.5' series San Antonio East Quadrangle, Texas-Bexar Co.			
SCALE: 1:24000			
DATE: 1967			
4. REQUIREMENTS			
TO BE INCLUDED ON ALL MAPS			
1. Property boundaries where required.			
2. North arrow.			
3. Latitude and longitude reference.			



548 850
3255 400
14

29°25'43"


MENGER SOAP WORKS
400 BLOCK N. LAREDO ST.
SAN ANTONIO, BEXAR COUNTY, TEXAS 048 029

TERRELL HILLS
6242 IV SE

98°29'47"

Mapped by the Army Map Service
Edited and published by the Geological Survey
Control by USGS, USC&GS, and USCE
Topography by photogrammetric methods from aerial photographs
taken 1952. Field annotated 1953. Revised by Geological Survey
from aerial photographs taken 1966. Field checked 1967.
Polyconic projection. 1927 North American datum
10,000-foot grid based on Texas coordinate system,
south central zone.
1000-meter Universal Transverse Mercator grid ticks,
zone 14, shown in blue.
Red tint indicates areas in which only landmark buildings are shown.
Fine red dashed lines indicate selected fence lines.

UTM GRID AND 1967 MAGNETIC NORTH
DECLINATION AT CENTER OF SHEET



THIS MAP COMPLIES WITH NATIONAL MAP ACCURACY STANDARDS
FOR SALE BY U. S. GEOLOGICAL SURVEY, DENVER, COLORADO 80225, OR WASHINGTON, D. C. 20242
A FOLDER DESCRIBING TOPOGRAPHIC MAPS AND SYMBOLS IS AVAILABLE ON REQUEST



QUADRANGLE LOCATION


ROAD CLASSIFICATION
Heavy-duty ——— Light-duty ———
Medium-duty ——— Unimproved dirt ———
Interstate Route — U. S. Route — State Route —

SAN ANTONIO EAST, TEX.
N2922.5-W9822.5/7.5

1967

AMS 6342 IV NW - SERIES V882

2998-133



27



Texas State Historical Survey Committee
Box 12276, Capitol Station, Austin, Texas 78711
Truett Latimer
Executive Director

6 November 1973


Dear Carol -

Attached is the submission on the
Menger Soap, about which I spoke to you
on the telephone this morning. I feel
it is a particularly important building for
Texas and we want to assist the
San Antonio Conservation Society in their
efforts to save it.

Thank you for your speedy attention to
this. We look forward to seeing you in
late January.

With warmest regards,

Gary



ENTRIES IN THE NATIONAL REGISTER

STATE **TEXAS**

Date Entered **DEC 12 1973**

Name

Location

Menger Soap Works

San Antonio
Bexar County

Also Notified

Hon. John G. Tower
Hon. Lloyd M. Bentsen
Hon. Henry B. Gongales
Mr. Floyd H. Hyde, Department
of Housing and Urban Development

State Historic Preservation Officer
Mr. Truett Latimer, Executive Director
Texas State Historical Survey Committee
Post Office Box 12276
Capitol Station
Austin, Texas 78711

Director, Southwest Region

PR

MMott

12/21/73

NOTIFICATION OF GRANT-IN-AID ACTION

Do Not
Use
This
Space

1. STATE APPLICATION IDENTIFIER

48-73-00045-02

2. (Reserved for use by State central information reception agency)

3. GRANTOR: a. Federal agency

Department of the Interior

b. Organizational unit

National Park Service

c. Administering office - (1) Name

Division of Grants

(2) Address - Street or P.O. Box

18th and C Streets, N.W.

City

Washington

State

D. C.

Zip Code

20240

4. FEDERAL AGENCY GRANT IDENTIFIER:

a. Code

48-73-00045-02

b. Title

Menger Soap Works Development, Phase I

c. Purpose Constructed in 1850, this massive vernacular limestone building was the first manufacturing enterprise in San Antonio and possibly the first soap factory in the Southwest. Project work will include architectural research and extensive exterior restoration.

5. GRANTEE: a. Name

TEXAS Mr. Truett Latimer, Executive Director, Texas State Historical Survey/Committee

b. Address - Street or P.O. Box

Post Office Box 12276, Capitol Station

City

Austin

State

Texas

Zip Code

78711

6. GRANTEE TYPE (Check only the single most applicable box)

a. State	b. Inter-state	c. County	d. City	e. School district	f. Special unit	g. Community action	h. Sponsored organization	i. Other
<input checked="" type="checkbox"/>	<input type="checkbox"/>	<input type="checkbox"/>	<input type="checkbox"/>	<input type="checkbox"/>	<input type="checkbox"/>	<input type="checkbox"/>	<input type="checkbox"/>	<input type="checkbox"/>

7. APPLICATION RECEIPT DATE

Year	Month	Day
75	1	29

8. ACTION DATE

Year	Month	Day
75	02	27

9. EFFECTIVE STARTING DATE

Year	Month	Day
75	02	27

10. ENDING DATE

Year	Month	Day
75	02	26

11. TYPE OF ACTION (Check as many boxes as apply to this action)

a. New grant	b. Continuation grant	c. Supplemental grant	d. Change in existing grant	(1) Increase in duration	(2) Decrease in duration	(3) Cancellation	(4) Increase(\$)	(5) Decrease(\$)
<input checked="" type="checkbox"/>	<input type="checkbox"/>	<input type="checkbox"/>	<input type="checkbox"/>	<input type="checkbox"/>	<input type="checkbox"/>	<input type="checkbox"/>	<input type="checkbox"/>	<input type="checkbox"/>

(identify agency in item 16)

12. AMOUNT OF CONTRIBUTION

a. Federal - (1) basic

\$ 8,500

(2) Supplemental

\$

b. State

\$ 13,239*

c. Local

\$

d. Other

\$

13. CATALOG OF FEDERAL DOMESTIC ASSISTANCE PROGRAM (if none, clarify in item 16)

a. Program Number

15.904

b. Supplemental Program Number

14. AUTHORIZATION

a. Federal Budget Accounts

10-58-1040-0-1-405

b. Public Laws

PL Title 89 Sec 665

PL Title Sec.

PL Title Sec.

c. U.S. Code

16 U.S.C. 470

15. FACILITY LOCATION: (For facility grant actions only)

a. City

San Antonio

b. County

Bexar

16. REMARKS

*Callaway Properties

STANDARD FORM 240

June 1970 Bureau of the
Budget Circular A-98
240-101

Prepared by Ralph E. Thomas 523(139)-5-54