

BasB W2W
mid E side

Form 10-300
(July 1969)

UNITED STATES DEPARTMENT OF THE INTERIOR
NATIONAL PARK SERVICE

NATIONAL REGISTER OF HISTORIC PLACES
INVENTORY - NOMINATION FORM

(Type all entries - complete applicable sections)

STATE: TEXAS	
COUNTY: Bastrop	
FOR NPS USE ONLY	
ENTRY NUMBER 71.1.48.0002	DATE 1/31/71

1. NAME

COMMON:
Allen-Bell House

AND/OR HISTORIC:

2. LOCATION

STREET AND NUMBER:
1408 Church

CITY OR TOWN:
Bastrop

STATE Texas	CODE 78602	COUNTY: Bastrop	CODE 021
----------------	---------------	--------------------	-------------

3. CLASSIFICATION

CATEGORY (Check One)	OWNERSHIP	STATUS	ACCESSIBLE TO THE PUBLIC
<input type="checkbox"/> District <input type="checkbox"/> Site <input type="checkbox"/> Object	<input checked="" type="checkbox"/> Building <input type="checkbox"/> Structure <input type="checkbox"/> Private <input type="checkbox"/> Both	<input checked="" type="checkbox"/> Occupied <input type="checkbox"/> Unoccupied <input type="checkbox"/> Preservation work in progress	Yes: <input type="checkbox"/> Restricted <input type="checkbox"/> Unrestricted <input checked="" type="checkbox"/> No

PRESENT USE (Check One or More as Appropriate)

<input type="checkbox"/> Agricultural	<input type="checkbox"/> Government	<input type="checkbox"/> Park	<input type="checkbox"/> Transportation	<input type="checkbox"/> Comments
<input type="checkbox"/> Commercial	<input type="checkbox"/> Industrial	<input checked="" type="checkbox"/> Private Residence	<input type="checkbox"/> Other (Specify)	
<input type="checkbox"/> Educational	<input type="checkbox"/> Military	<input type="checkbox"/> Religious		
<input type="checkbox"/> Entertainment	<input type="checkbox"/> Museum	<input type="checkbox"/> Scientific		

4. OWNER OF PROPERTY

OWNER'S NAME:
H. N. Bell

STREET AND NUMBER:
1408 Church

CITY OR TOWN:
Bastrop

STATE: Texas	CODE 048
-----------------	-------------

5. LOCATION OF LEGAL DESCRIPTION

COURTHOUSE, REGISTRY OF DEEDS, ETC:
Bastrop City Hall

STREET AND NUMBER:

CITY OR TOWN:
Bastrop

STATE Texas	CODE 048
----------------	-------------

6. REPRESENTATION IN EXISTING SURVEYS

TITLE OF SURVEY:
Texas State Historical Survey

DATE OF SURVEY:
1968 Federal State County Local


DEPOSITORY FOR SURVEY RECORDS:
Texas State Historical Survey Committee

STREET AND NUMBER:
108 W. 15th Street

CITY OR TOWN:
Austin

STATE: Texas	CODE 048
-----------------	-------------

SEE INSTRUCTIONS



STATE:
COUNTY:
ENTRY NUMBER
DATE

71.1.48.0002
1/31/71

FOR NPS USE ONLY

7. DESCRIPTION

CONDITION

(Check One)

Excellent Good Fair Deteriorated Ruins Unexposed

(Check One)

Altered Unaltered

(Check One)

Moved Original Site

DESCRIBE THE PRESENT AND ORIGINAL (if known) PHYSICAL APPEARANCE

The Allen-Bell House, located at 1408 Church Street, is a one-story frame structure built between 1850 and 1859. The most unusual feature of this well-proportioned late Greek Revival house is its sheathing. The walls are sheathed with vertical board and batten with the battens joined at both top and bottom by arch-like cuts in the fascia.


The Allen-Bell House was originally an L-shaped structure with the principal facade facing east and the long portion of the "L" facing north. The east or main facade is divided into bays, with the central entrance covered by a portico. The east portico is supported by four square columns with plinth-bases and inset panels on the front repeating the design of the board and batten sheathing. The juncture of the portico to the house is supported by pilasters repeating the design of the columns. The portico columns support a plain entablature and box cornice. The bed mold of the cornice is a simple cove and the crown mold is in the form of a cyma-reversa.

The solid double doors have sidelights and a transom above. The transom above the door does not extend over the sidelights. The panels over the sidelights are wooden. There is a single, nine-over-nine light window on each side of the portico. The lintels of these windows, as do all the windows of the original L-shaped portion of the structure, have the arch-like cut in the fascia of the vertical board and batten. A box cornice surmounts the board and batten sheathing. The cornice repeats the coved bed-mold and the cyma-reversa and crown mold of the entrance portico. The house has a hipped roof covered with tin shingles. The foundation of the structure is covered with pressed-tin panels which simulate rusticated ashlar.

The rear wing of the house which makes the original L-shaped plan into a U-shaped plan was formerly a barracks structure of the Bastrop Military Academy, which once adjoined the property. The rear wing and the subsequent flat-roofed addition which filled in the center of the U-shaped plan are of an undetermined date.

The outbuilding southwest of the main structure is a one-room structure with an inset portico. The building is roofed with a simple gable roof, the ridge pole of which runs east and west. A single four-panel solid door with a transom above opens onto the portico. The building has a box cornice with a mitered crown mold. The structure is sheathed with horizontal clapboards.

SEE INSTRUCTIONS



8. SIGNIFICANCE


PERIOD (Check One or More as Appropriate)

- Pre-Columbian | 16th Century | 18th Century | 20th Century
 15th Century | 17th Century | 19th Century

SPECIFIC DATE(S) (If Applicable and Known) c.1855

AREAS OF SIGNIFICANCE (Check One or More as Appropriate)

- | | | |
|--|---------------------------------------|--|
| <input type="checkbox"/> Aboriginal | <input type="checkbox"/> Education | <input type="checkbox"/> Political |
| <input type="checkbox"/> Prehistoric | <input type="checkbox"/> Engineering | <input type="checkbox"/> Religion/Philosophy |
| <input type="checkbox"/> Historic | <input type="checkbox"/> Industry | <input type="checkbox"/> Science |
| <input type="checkbox"/> Agriculture | <input type="checkbox"/> Invention | <input type="checkbox"/> Sculpture |
| <input checked="" type="checkbox"/> Architecture | <input type="checkbox"/> Landscape | <input type="checkbox"/> Social/Humanitarian |
| <input type="checkbox"/> Art | <input type="checkbox"/> Architecture | <input type="checkbox"/> Theater |
| <input type="checkbox"/> Commerce | <input type="checkbox"/> Literature | <input type="checkbox"/> Transportation |
| <input type="checkbox"/> Communications | <input type="checkbox"/> Military | |
| <input type="checkbox"/> Conservation | <input type="checkbox"/> Music | |



STATEMENT OF SIGNIFICANCE

The Allen-Bell House is a late Greek Revival house with fine proportions and an unusual wall sheathing of vertical board and batten with the battens joined at both top and bottom by arch-like cuts in the facia.

The structure was occupied by 1859, and remained occupied until 1866, by Major R. D. Allen, commandant of the Bastrop Military Academy, and son of Col. R. T. P. Allen. Colonel Allen, formerly the head of the Kentucky Military Academy, became head of the Bastrop Military Academy when it was opened in 1857. The grounds of the former Academy adjoined the present Allen-Bell property.

Major R. D. Allen sold the property in 1866, after the Civil War had closed the Academy. In 1886, the property was acquired by Henry N. Bell (born Aug. 27, 1856 - died Nov. 15, 1934), a famous peace officer, who with two terms as sheriff, gave over twenty-one years of continuous service to Bastrop County. The grandson of H. N. Bell, Judge Henry N. Bell, is the present occupant of the house.

Recorded Texas Historical Landmark - 1968

SEE INSTRUCTIONS

9. MAJOR BIBLIOGRAPHICAL REFERENCES

Alexander, D.B. Texas Homes of the 19th Century. Austin, The University of Texas Press, 1966.

Ray, Worth S. Austin Colony Pioneers. Austin, 1949.

Texas State Historical Survey Committee marker files.


10. GEOGRAPHICAL DATA

LATITUDE AND LONGITUDE COORDINATES DEFINING A RECTANGLE LOCATING THE PROPERTY			O R	LATITUDE AND LONGITUDE COORDINATES DEFINING THE CENTER POINT OF A PROPERTY OF LESS THAN TEN ACRES								
CORNER	LATITUDE			LONGITUDE		LATITUDE			LONGITUDE			
	Degrees	Minutes	Seconds	Degrees	Minutes	Seconds	Degrees	Minutes	Seconds	Degrees	Minutes	Seconds
NW	0	'	"	0	'	"	30	06	54	19	'	18"
NE	0	'	"	0	'	"						
SE	0	'	"	0	'	"						
SW	0	'	"	0	'	"						

APPROXIMATE ACREAGE OF NOMINATED PROPERTY: .5 acre

LIST ALL STATES AND COUNTIES FOR PROPERTIES OVERLAPPING STATE OR COUNTY BOUNDARIES

STATE:	CODE	COUNTY	CODE
STATE:	CODE	COUNTY:	CODE
STATE:	CODE	COUNTY:	CODE
STATE:	CODE	COUNTY:	CODE



No
UTM
HP

SEE INSTRUCTIONS

11. FORM PREPARED BY

NAME AND TITLE: Wayne Bell, Project Director
Gary Hume, Architectural Historian

ORGANIZATION: Texas State Historical Survey Committee DATE: 9-25-70

STREET AND NUMBER: 108 W. 15th Street

CITY OR TOWN: Austin STATE: Texas CODE: 048

12. STATE LIAISON OFFICER CERTIFICATION

As the designated State Liaison Officer for the National Historic Preservation Act of 1966 (Public Law 89-665), I hereby nominate this property for inclusion in the National Register and certify that it has been evaluated according to the criteria and procedures set forth by the National Park Service. The recommended level of significance of this nomination is:

National State Local

Name: [Signature]
Title: State Liaison Officer
Date: 10-20-70

NATIONAL REGISTER VERIFICATION

I hereby certify that this property is included in the National Register.

[Signature]
Chief, Office of Archeology and Historic Preservation
JAN 25 1971

Date: _____
ATTEST:
[Signature]
Keeper of The National Register
NOV 27 1970
Date: _____

Bastrop Tex.

PROPERTY Allen-Bell House STATE

RECEIPT

REGISTER NUMBER

DATE OF RECEIPT 10/23/70 YES

DATA PAGE _____

PHOTO (S) _____

PHOTO DESCRIP (S) _____

MAP (S) _____

MAP DESCRIPTION (S) _____

LOGGED _____

ACKNOWLEDGE 10/26/70 ✓

RESUBMIT _____

NO _____

NUMBER 2

71.1.48.0002 1/25/71

71000919

3/5/71

REVIEW ok, alright architecturally. 3. Maxine

Is it really Greek Revival & significant? 11/20/70

HISTORIAN Think we need an architectural judgment here. To this untrained eye,

I would judge the sig. statements as self-generated. Ill comply w/ A's assessment. B. Long 11/24/70

HISTORIAN

ARCHITECT

Perfectly adequate

OK Chambers
11-24-70

ASST. KEEPER

KEEPER

OK Long
11/27

ENTRY

CHIEF, OASB

OK
1-25-71

EDITORIAL PROCESSING, EDITOR

OK
11/24/70


Federal Register Entry 4/6/71 Date

Annual Edition Entry _____

Logged 1/25/71

Card 1/25/71

WORKING NUMBER 10-23-70-21





NPS Number 71-1-48-0002

Title: Allen - Bell House

Loc. Bastrop Co., Texas.
Outbuilding

(1)

PROPERTY OF THE NATIONAL REGISTER 3

UNITED STATES DEPARTMENT OF THE INTERIOR
NATIONAL PARK SERVICE

NATIONAL REGISTER OF HISTORIC PLACES


PROPERTY PHOTOGRAPH FORM

(Type all entries - attach to or enclose with photograph)

STATE	
TEXAS	
COUNTY	
Bastrop	
FOR NPS USE ONLY	
ENTRY NUMBER	DATE
71.1.48.0002	1/25/71

SEE INSTRUCTIONS

1. NAME			
COMMON:	Allen-Bell House		
AND/OR HISTORIC:			
2. LOCATION			
STREET AND NUMBER:			
1408 Church			
CITY OR TOWN:			
Bastrop			
STATE:	CODE	COUNTY:	CODE
Texas	048	Bastrop	021
3. PHOTO REFERENCE			
PHOTO CREDIT:	Texas State Historical Survey Committee		
DATE OF PHOTO:	December, 1969		
NEGATIVE FILED AT:	Texas State Historical Survey Committee 108 W. 15th Street, Austin, Texas 78711		
4. IDENTIFICATION			
DESCRIBE VIEW, DIRECTION, ETC.			
South elevation of outbuilding			





NPS Number 71-1-48-0002

Title: Allen - Bell House

Loc. Bastrop Co., Tex. ②

Main facade

UNITED STATES DEPARTMENT OF THE INTERIOR
NATIONAL PARK SERVICE


NATIONAL REGISTER OF HISTORIC PLACES
PROPERTY PHOTOGRAPH FORM

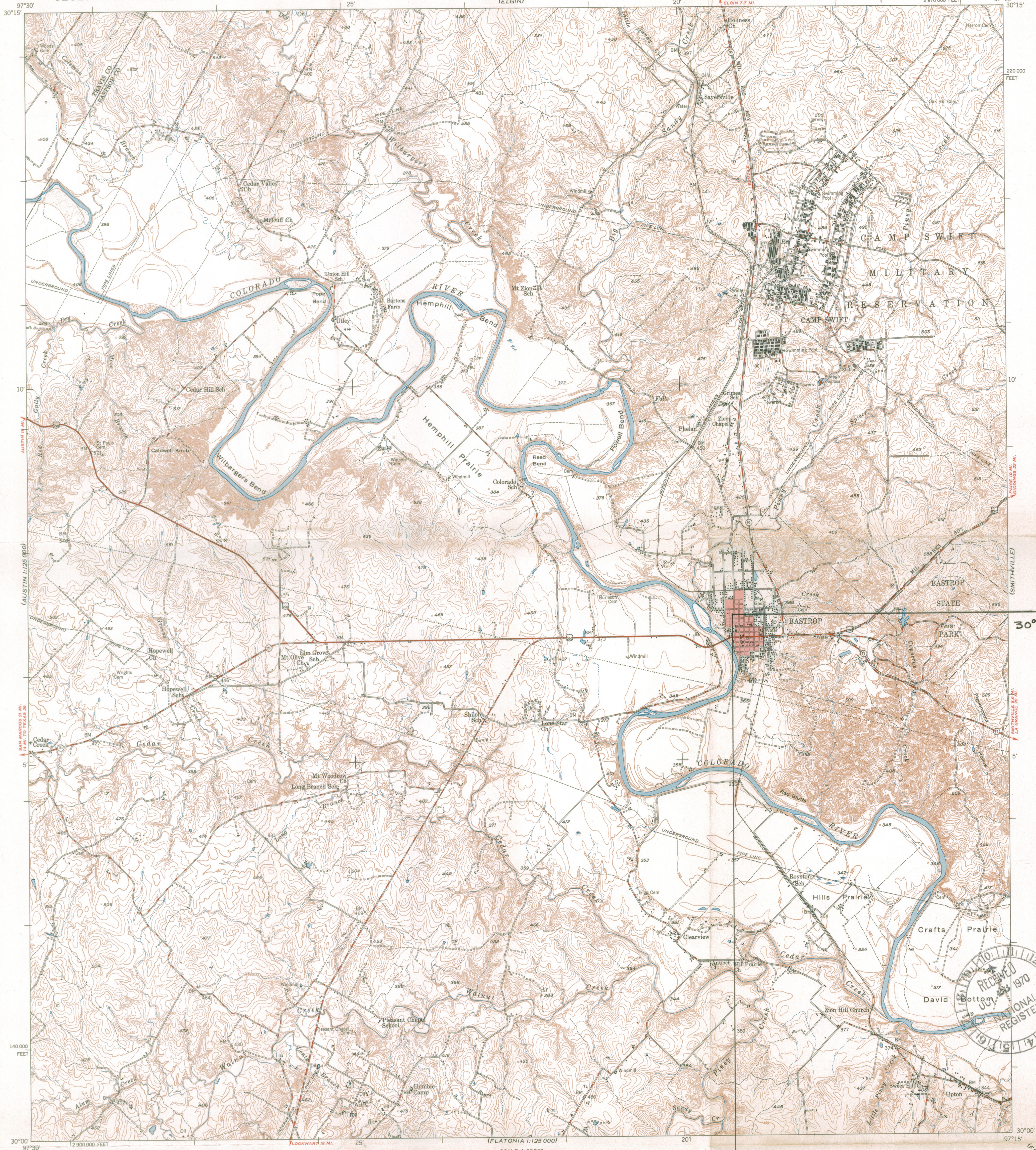
(Type all entries - attach to or enclose with photograph)

STATE		TEXAS
COUNTY		Bastrop
FOR NPS USE ONLY		
ENTRY NUMBER	DATE	
71.1.48.0002	1/25/71	

SEE INSTRUCTIONS

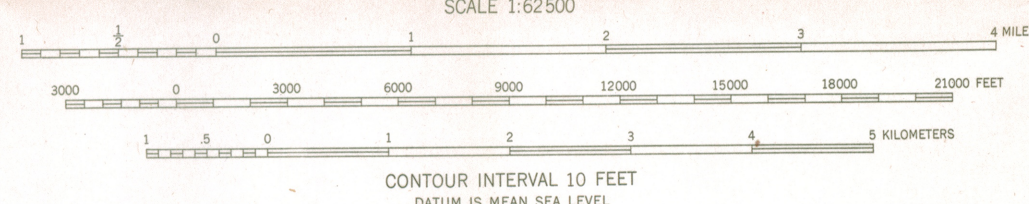
1. NAME			
COMMON:		Allen-Bell House	
AND/OR HISTORIC:			
2. LOCATION			
STREET AND NUMBER:			
1408 Church			
CITY OR TOWN:			
Bastrop			
STATE:	CODE	COUNTY:	CODE
Texas	048	Bastrop	021
3. PHOTO REFERENCE			
PHOTO CREDIT: Texas State Historical Survey Committee			
DATE OF PHOTO: December, 1969			
NEGATIVE FILED AT: Texas State Historical Survey Committee			
108 W. 15th Street, Austin, Texas 78711			
4. IDENTIFICATION			
DESCRIBE VIEW, DIRECTION, ETC.			
Main facade from the northeast			





Mapped by the Army Map Service
Edited and published by the Geological Survey
Control by USC&GS and AMS
Topography from aerial photographs by multiplex methods
Aerial photographs taken 1947. Field check 1948
Polyconic projection. 1927 North American datum
10,000-foot grid based on Texas coordinate system,
central zone
No distinction is made between dwellings, barns,
commercial and industrial buildings
Red tint indicates area in which only
landmark buildings are shown

APPROXIMATE MEAN
DECLINATION, 1948




THIS MAP COMPLIES WITH NATIONAL MAP ACCURACY STANDARDS
FOR SALE BY U. S. GEOLOGICAL SURVEY, FEDERAL CENTER, DENVER, COLORADO OR WASHINGTON 25, D. C.
A FOLDER DESCRIBING TOPOGRAPHIC MAPS AND SYMBOLS IS AVAILABLE ON REQUEST

ROAD CLASSIFICATION
HEAVY-DUTY ALL WEATHER ROADS DRY WEATHER ROADS
Medium-duty ALL WEATHER LANE Improved dirt
Loose-surface, graded, or narrow hard-surface UNIMPROVED DIRT
U. S. Route State Route

ALLEN-BELL HOUSE
1408 CHURCH
BASTROP, TEXAS
97° 19' 18"

.50 ACREAGE
BASTROP, TEX.
N3000-W9715/15
EDITION OF 1950

3097-120



**NATIONAL REGISTER OF HISTORIC PLACES
PROPERTY MAP FORM**

(Type all entries - attach to or enclose with map)

STATE	TEXAS	
COUNTY	Bastrop	
FOR NPS USE ONLY		
ENTRY NUMBER	0002	DATE
7/1.1.48		1/25/71

SEE INSTRUCTIONS

1. NAME

COMMON: Allen-Bell House
AND/OR HISTORIC:

2. LOCATION

STREET AND NUMBER: 1408 Church

CITY OR TOWN: Bastrop

STATE:	CODE	COUNTY:	CODE
Texas	048	Bastrop	021

3. MAP REFERENCE

SOURCE: United States Department of the Interior Geological Survey


SCALE: 1:62500U

DATE: 1947, 1948

4. REQUIREMENTS

- TO BE INCLUDED ON ALL MAPS
1. Property boundaries where required.
 2. North arrow.
 3. Latitude and longitude reference.

Texas Map Reference #3097-120



Allen-Bell Hoose
Bastrop, Tx

57 Marusin
1/6/71

H30-HR

JAN 25 1971

Mr. Truett Latimer
Executive Director
Texas State Historical Survey Committee
Post Office Box 12276
Capitol Station
Austin, Texas 78711

Dear Mr. Latimer:

We are pleased to inform you that the historic properties listed on the enclosure have been placed on the National Register of Historic Places. Senators Lloyd Bentsen and John G. Tower and the appropriate Representatives have also been notified. A leaflet explaining the National Register is enclosed for each of the property owners. Please withhold any publicity on this until you have received a carbon copy of the Congressional correspondence.

Sincerely yours,

(Signed)

Ernest Allen Connally
Chief, Office of Archeology
and Historic Preservation

Enclosures

Entered in the National Register JAN 25 1971

cc:
HR

1/5/71

SMarusin:naf

BASIC FILE RETAINED IN HR

Properties added to the National Register of Historic Places

TEXAS

The Kennard House

The Allen-Bell House

The Lay-Bozka House

Gonzales County, Texas

Bastrop County, Texas

Lavaca County, Texas

H30-HR

SMarusin
1/6/71
Cannally-25
Wendy
Fabin 2/5/71

Hon. J.J. (Jake) Pickle
House of Representatives
Washington, D. C.

FEB 2 1971

Dear Mr. Pickle:

We are pleased to inform you that the Allen-Bell House in Bastrop County, Texas, has been nominated by the State Liaison Officer appointed by the Governor for the implementation of the National Historic Preservation Program in Texas and has been entered into the National Register of Historic Places. Senators Lloyd Bentsen and John G. Tower have also been provided with this information. By copy of this letter, the State Liaison Officer, Mr. Truett Latimer, Executive Director, Texas State Historical Survey Committee, Post Office Box 12276, Capitol Station, Austin, Texas 78711, has likewise been notified. A leaflet explaining the National Register is enclosed.

Sincerely yours,

Joe Holt

Assistant Director

Enclosure

Entered in the National Register

JAN 25 1971

cc: Mr. Truett Latimer, Executive Director, Texas State Historical Survey Committee, Post Office Box 12276, Capitol Station, Austin, Texas 78711
Director, Southwest Region

LL: Mr. Melvin

T

HR

1/5/71

SMarusin:naf

BASIC FILE RETAINED IN HR

H30-HR

FEB 2 1971

Hon. Lloyd Bentsen
United States Senate
Washington, D. C.

Dear Senator Bentsen:

We are pleased to inform you that the historic properties listed on the enclosure have been nominated by the State Liaison Officer appointed by the Governor for the implementation of the National Historic Preservation Program in Texas and have been entered into the National Register of Historic Places. Senator John G. Tower and the appropriate Representatives have also been provided with this information. By copy of this letter, the State Liaison Officer, Mr. Truett Latimer, Executive Director, Texas State Historical Survey Committee, Post Office Box 12276, Capitol Station, Austin, Texas 78711, has likewise been notified. A leaflet explaining the National Register is enclosed.

Sincerely yours,

Joe Holt

Assistant Director

Enclosures

Entered in the National Register JAN 25 1971

cc: Mr. Truett Latimer, Executive Director, Texas State Historical Survey Committee, Post Office Box 12276, Capitol Station, Austin, Texas 78711

Duplicate letter sent to: Hon. John G. Tower
United States Senate
Washington, D. C.

BASIC FILE RETAINED IN HR

SMarusin:naf

1/5/71

cc: Director, Southwest Region

LL: Mr. Melvin

T
HR

Properties added to the National Register of Historic Places

TEXAS

The Kennard House
The Allen-Bell House
The Lay-Bozka House

Conzales County, Texas
Eastrop County, Texas
Lavaca County, Texas

33

COUNTY CITY QUAD

BLOCK LOT: BAS NW
BA

NAME: ALLEN-BELL HOUSE
ADDRESS: 1408 CHURCH ST.

COUNTY: BASTROP
CITY: BASTROP

PERIOD: LSS
DATE: 1850-1859

ARCHITECT/BUILDER:
OWNER: HENRY N. BELL

THEME: AAGR
STYLE: LATE GREEK REVIVAL

DESCRIPTION: 1-STORY FRAME "U"-SHAPE IN PLAN, THE MAIN FACADE IS DIVIDED INTO BAYS, W/ CENTRAL ENTRANCE COVERED BY A PORTICO, EXTERIOR WALLS ARE SHEATHED W/ BOARD & BATTEN THAT MEET AT TOP & BOTTOM BY ARCH-LINE CUTS IN FACIA. CHIMNEYS ON EACH END & REAR, WINDOWS 6/6,

SIGNIFICANCE: Original owner Maj. R. D. Allen, Commandant of the Bastrop Military Institute. The W.J., H.N., & D.H. Bell brothers purchased the property for their mother January 2, 1886. It has been the home of four generations of Bells.

DESIGNATION: NR NHL RTHL HABS HAER OTHER: _____

ORIGINAL USE: RESIDENCE

PRESENT USE: RESIDENCE

PHYSICAL CONDITION: EXCELLENT

altered/unaltered: "L"-SHAPED BEFORE/CHANGED TO "U"-SHAPED BY ADDITIONS

CONSTRUCTION: wall: WOOD FRAME roof: PRESSED TIN SHINGLES

RELATIONSHIP TO SURROUNDINGS: IS ON PROPERTY WHICH BELONGED ORIGINALLY TO THE BASTROP MILITARY INST.

ACREAGE/BOUNDARY DESCRIPTION: _____

BIBLIOGRAPHIC DATA: Bastrop Museum files/courthouse files/National Register

INFORMANT: JUDGE H.N. BELL

RECORDED BY: NELL HERNDON & SK. & MY

PHOTOGRAPHIC DATA: 5 B&W.

DATE: 12-20-76 / 12-20-69

SEE INFO/CORRESPONDENCE FILES: _____

RECEIVED
DEC 29 1977
NATIONAL REGISTER
P. 3

COUNTY CITY QUAD BLOCK LOT: BA NW W-2
P.3

NAME: Allen-Bell House
ADDRESS: 1408 Church St.

COUNTY: Bastrop
CITY: Bastrop
PERIOD: LSS
DATE: 1850-1859
THEME: AAGR
STYLE: Late Greek Revival

ARCHITECT/BUILDER:
OWNER: Henry N. Bell
Bx. "H" ; Bastrop, Texas 78602

DESCRIPTION: 1-story frame "u"-shape in plan, the main facade is divided into bays, w/ central entrance covered by a portico, exterior walls are sheathed w/ board & batten that meet at top & bottom by arch-line cuts in fascia, chimneys on each end & rear, windows 6/6,

SIGNIFICANCE: Original owner Maj. R.D. Allen, commandant of the Bastrop Military Institute. The W.J., H.N. & D.H. Bell brothers purchased the property for their mother January 2, 1886. It has been the home of four generations of Bells. An outstanding example of Greek Revival architecture in Bastrop

DESIGNATION: NR NHL RTHL HABS HAER OTHER: H, A

ORIGINAL USE: Residence

PRESENT USE: Same

PHYSICAL CONDITION: Excellent

altered/unaltered: "L" shaped before/changed to "u"-shaped by additions

CONSTRUCTION: wall: Wood frame roof: Pressed tin shingles

RELATIONSHIP TO SURROUNDINGS: Is on prop. which originally belonged to the Bastrop Military Inst.

ACREAGE/BOUNDARY DESCRIPTION:

BIBLIOGRAPHIC DATA: Bastrop Museum files/courthouse files/National Register

INFORMANT: Judge H.N. Bell

RECORDED BY: Wells Herndon, SK & MY

PHOTOGRAPHIC DATA: 5 B&W

DATE: 12-20-76 / 12-20-69

SEE INFO/CORRESPONDENCE FILES:

9 MAJOR BIBLIOGRAPHICAL REFERENCES

See continuation sheet

10 GEOGRAPHICAL DATA

ACREAGE OF NOMINATED PROPERTY resource area is approx. 4,000 acres

UTM REFERENCES (no map available with UTM markings---Latitude & Long. below)

A	30								B								
	ZONE	EASTING	NORTHING							ZONE	EASTING	NORTHING					
C									D								

VERBAL BOUNDARY DESCRIPTION

(A) 30°05'30"/97°16'38" (B) 30°05'30"/97°^{19'50"}20'30"
 (C) 30°08'14"/97°16'38" (D) 30°08'14"/97°^{19'50"}20'30"

LIST ALL STATES AND COUNTIES FOR PROPERTIES OVERLAPPING STATE OR COUNTY BOUNDARIES

STATE	CODE	COUNTY	CODE

11 FORM PREPARED BY

NAME/TITLE Marie Deacon Landon, Historian Stan Klein, Draftsman
Joe R. Williams, Project Director

ORGANIZATION _____ DATE _____

STREET & NUMBER _____ TELEPHONE _____

CITY OR TOWN _____ STATE _____

12 STATE HISTORIC PRESERVATION OFFICER CERTIFICATION

THE EVALUATED SIGNIFICANCE OF THIS PROPERTY WITHIN THE STATE IS:

NATIONAL STATE LOCAL

As the designated State Historic Preservation Officer for the National Historic Preservation Act of 1966 (Public Law 89-665), I hereby nominate this property for inclusion in the National Register and certify that it has been evaluated according to the criteria and procedures set forth by the National Park Service.

STATE HISTORIC PRESERVATION OFFICER SIGNATURE *[Signature]* DATE Dec 13, 1977

TITLE Texas State Historic Preservation Officer

FOR NPS USE ONLY

I HEREBY CERTIFY THAT THIS PROPERTY IS INCLUDED IN THE NATIONAL REGISTER

DIRECTOR, OFFICE OF ARCHAEOLOGY AND HISTORIC PRESERVATION *[Signature]* DATE 12/22/78

ATTEST: *[Signature]* DATE 12/20/78

KEEPER OF THE NATIONAL REGISTER

NAME: ALLEN-BELL HOUSE

ADDRESS: 1408 CHURCH STREET

CO
CITY QUAD BLK BAS W. 2
LOT BA NW P. 3



VIEW: East Elevation

RECORDED BY: SK

DATE: 12-20-76

Please refer to the map in the
Multiple Property Cover Sheet
for this property

Multiple Property Cover Sheet Reference Number: 64000828