

United States Department of the Interior  
National Park Service

For NPS use only

National Register of Historic Places  
Inventory—Nomination Formreceived **AUG 11 1986**

date entered

See instructions in *How to Complete National Register Forms*  
Type all entries—complete applicable sections**1. Name**historic The Historic Resources of Ennis, Texas (Partial Inventory of Architectural and  
Historic Properties)

and or common

**2. Location**

street &amp; number The 1985 city limits of Ennis, Texas N/A not for publication

city, town Ennis N/A vicinity of

state Texas code 048 county Ellis code 139

**3. Classification**

Category	Ownership	Status	Present Use
<input type="checkbox"/> district	<input type="checkbox"/> public	<input checked="" type="checkbox"/> occupied	<input type="checkbox"/> agriculture
<input type="checkbox"/> building(s)	<input type="checkbox"/> private	<input checked="" type="checkbox"/> unoccupied	<input checked="" type="checkbox"/> commercial
<input type="checkbox"/> structure	<input checked="" type="checkbox"/> both	<input checked="" type="checkbox"/> work in progress	<input type="checkbox"/> educational
<input type="checkbox"/> site	<b>Public Acquisition</b>	<b>Accessible</b>	<input type="checkbox"/> entertainment
<input type="checkbox"/> object	N/A in process	N/A yes: restricted	<input type="checkbox"/> government
<input checked="" type="checkbox"/> multiple resources	<input type="checkbox"/> being considered	<input type="checkbox"/> yes: unrestricted	<input checked="" type="checkbox"/> industrial
		<input type="checkbox"/> no	<input checked="" type="checkbox"/> other: vacant
			<input type="checkbox"/> museum
			<input type="checkbox"/> park
			<input checked="" type="checkbox"/> private residence
			<input type="checkbox"/> religious
			<input type="checkbox"/> scientific
			<input checked="" type="checkbox"/> transportation

**4. Owner of Property**

name See individual site forms

street &amp; number N/A

city, town N/A N/A vicinity of state N/A

**5. Location of Legal Description**

courthouse, registry of deeds, etc. Ellis County Courthouse

street &amp; number Courthouse Square

city, town Waxahachie state Texas

**6. Representation in Existing Surveys**title Texas Historic Sites Inventory has this property been determined eligible? ☐ yes ☒ nodate July 1985 ☐ federal ☒ state ☐ county ☐ local

depository for survey records Texas Historical Commission

city, town Austin state Texas



United States Department of the Interior  
National Park ServiceNational Register of Historic Places  
Inventory—Nomination Form

For NPS use only

received

date entered

Continuation sheet

Item number 1

Page 1

PROPERTIES TO BE NOMINATED: LISTED BY ADDRESS

<u>Address</u>	<u>Historic Name</u>	<u>Site No.</u>	<u>Photo No.</u>
607 W. Baylor,	G. G. Dunkerly House	258	1
206 W. Belknap,	Barrington House	227	2
708 E. Brown		394	3
509 W. Brown		412	4
510 W. Brown,	Story House	373	5
401 N. Clay,	Novy House	723	6
404 E. Crockett		445	7
508 N. Dallas		995	8
601 N. Dallas,	I. R. Allen House	161	9
709 N. Dallas,	Barkley House	947	10
806 S. Dallas		1013	11
106 E. Denton		164	12
400 W. Denton,	Moore House	157	13
510 W. Denton		155	14
606 W. Denton,	Matthews-Templeton House	153	15
616 W. Denton,	E. T. Boren House	151	16
121 E. Ennis,	City Mills	357	17
802 E. Ennis		338	18
500 W. Ennis,	Raphael House	316	19
201 N. Gaines		761	20
208 N. Gaines,	Sharp House	781	21
501 N. Gaines,	Old Ennis High School	759	22
701 N. Gaines,	Meredith House	754	23
800 blk S. Kaufman,	Ennis Cotton Oil Company	1166	24
504 W. Knox,	Jolesch House	274	25
111 E. Lampasas,	Ennis Cotton Compress	622	26
722 W. Madison		649	27
500 N. Main E.		1106	28
1311 N. Main W.,	Southern Pacific Shop Building	1019	29/30
601 S. Main W.,	Farrar House	1065	31
801 S. Main W.		1068	32
501 N. McKinney,	Ransom House	905	33
1007 N. McKinney,	Morton House	889	34
908 S. Mulberry		1269	35
209 N. Preston,	Telfair House	808	36
403 N. Preston,	Fain House	806	37
501 N. Preston		805	38
605 N. Preston,	E. K. Atwood House	804	39
704 N. Preston,	Neal House	830	40
807 N. Preston,	Campbell House	797	41



**United States Department of the Interior  
National Park Service**

**National Register of Historic Places  
Inventory—Nomination Form**

For NPS use only

received

date entered

Continuation sheet

Item number 1

Page 2

810 N. Preston	827	42
307 N. Sherman, Matthews-Atwood House	854	43
402 W. Tyler, McCanless-Williams House	117	44
Ennis Commercial Historic District		45-56



United States Department of the Interior  
National Park Service

National Register of Historic Places  
Inventory—Nomination Form

For NPS use only  
received *8/1/86*  
date entered

Continuation sheet

Item number 1

Page 3

PROPERTIES TO BE NOMINATED: LISTED BY SITE NO.

<u>Address</u>	<u>Historic Name</u>	<u>Site No.</u>
402 W. Tyler,	McCanless-Williams House	117
616 W. Denton,	E. T. Boren House	151
606 W. Denton,	Matthews-Templeton House	153
510 W. Denton		155
400 W. Denton,	Moore House	157
601 N. Dallas,	I. R. Allen House	161
106 E. Denton		164
206 W. Belknap,	Barrington House	227
607 W. Baylor,	G. G. Dunkerly House	258
504 W. Knox,	Jolesch House	274
500 W. Ennis,	Raphael House	316
802 E. Ennis		338
121 E. Ennis,	City Mills	357
510 W. Brown,	Story House	373
708 E. Brown		394
509 W. Brown		412
404 E. Crockett		445
111 E. Lampasas,	Ennis Cotton Compress	622
722 W. Madison		649
401 N. Clay,	Novy House	723
701 N. Gaines,	Meredith House	754
501 N. Gaines,	Old Ennis High School	759
201 N. Gaines		761
208 N. Gaines,	Sharp House	781
807 N. Preston,	Campbell House	797
605 N. Preston,	E. K. Atwood House	804
501 N. Preston		805
403 N. Preston,	Fain House	806
209 N. Preston,	Telfair House	808
810 N. Preston		827
704 N. Preston,	Neal House	830
307 N. Sherman,	Matthews-Atwood House	854
1007 N. McKinney,	Morton House	889
501 N. McKinney,	Ransom House	905
709 N. Dallas,	Barkley House	947
508 N. Dallas		995
806 S. Dallas		1013
1311 N. Main W.,	Southern Pacific Shop Building	1019



**United States Department of the Interior  
National Park Service**

**National Register of Historic Places  
Inventory—Nomination Form**

For NPS use only

received

8/16/86

date entered

Continuation sheet

Item number 1

Page 4

601 S. Main W., Farrar House	1065
801 S. Main W.	1068
500 N. Main E.	1106
800 blk S. Kaufman, Ennis Cotton Oil Company	1166
908 S. Mulberry	1269

Ennis Commercial Historic District



## 7. Description

<b>Condition</b>		<b>Check one</b>	<b>Check one</b>	
<input type="checkbox"/> excellent	<input type="checkbox"/> deteriorated	<input type="checkbox"/> unaltered	<input type="checkbox"/> original site	<input checked="" type="checkbox"/> see individual site forms
<input checked="" type="checkbox"/> good	<input type="checkbox"/> ruins	<input type="checkbox"/> altered	<input type="checkbox"/> moved	date _____
<input type="checkbox"/> fair	<input type="checkbox"/> unexposed	<input checked="" type="checkbox"/> see individual		
<input checked="" type="checkbox"/> see individual site forms		site forms		

**Describe the present and original (if known) physical appearance**

### PHYSICAL DESCRIPTION

Ennis is positioned thirty-five miles southeast of Dallas in east Ellis County's rich Blackland Prairie region. Although the city has maintained its position as a regional agricultural center since its incorporation in 1873, it is the city's important ties to the railroad industry that produced its physical appearance and periods of greatest prosperity and growth. The rigid grid of streets extended north and south, producing an elongated plan that flanks the wide rail right-of-way, a developmental pattern altered only since the mid 1950s. Ennis' primary business center took shape on the narrow lots and long blocks closest to the tracks in the town's center. Residential neighborhoods spread in a symmetrical fashion, but especially to the north. Although much of the city's historic fabric has been obscured by a combination of fires, demolition, and unsympathetic alterations, a concentration of commercial and public buildings constructed in the western half of the business district remains intact. This area has been identified as the Ennis Commercial Historic District. Domestic structures built between 1890 and 1920 comprise the majority of nominated properties and they are found in greatest number in the northwest section of the city. The work of Hix McCanless, noted local designer, is well represented in the nominated properties. This multiple-resource nomination identifies and describes the remaining historic resources and provides a physical and historical context for the extant structures. Two types of sites are distinguished in the nomination text. Those sites identified as "N. R. Sites" denote properties included in this nomination. Sites identified as "Survey Sites" were documented, but because of alterations, or lack of architectural or historical importance, were not eligible for inclusion in the nomination.

-----

Ennis is located on the Blackland Prairie, an area known for its rich agricultural lands. Once a vast tract of native grassland, the fertile soil surrounding the city has long produced cash crops important to the local economy. As in the pre-Anglo settlement periods, creeks and draws contain stands of oaks, elm, pecan, bois d'arc and ash trees along; they experience a seasonal water flow. Only minor tributaries are located in the Ennis vicinity and drain into named creeks. Waxahachie Creek is dammed two miles southwest of the city, forming Bardwell Lake. Old Lake and Lake Clark are found in the the northwest part of the city, both built by the railroad. Runoff in east Ennis flows toward the various branches of Village Creek, to the east, until it eventually reaches the Trinity River south of Ellis County.



**United States Department of the Interior  
National Park Service**

**National Register of Historic Places  
Inventory—Nomination Form**

For NPS use only  
received *8/21/86*  
date entered

Continuation sheet

Item number 7

Page 1

Founded twenty-one years after the organization of Ellis County, Ennis is located fifteen miles southeast of Waxahachie, the county seat. Incorporated in 1873, a few years after the railhead reached the area, the city is in many respects a creation of the Houston and Texas Central Railroad. Railroad trustees purchased land for the townsite in 1872, and in that same year hired the civil engineer Theo Kosse to plot the townsite. Kosse provided a grid plan that abutted the linear arrangement of the tracks. Long and narrow lots, intended for commercial use, were established in the center of town on either side of the tracks. The commercial center was surrounded by blocks on which residential development was to occur. These blocks were divided into ten 50-ft. by 115-ft. lots or larger 2-1/2-acre tracks. Within a few years businesses drawn by the arrival of the railroad were concentrated in an area east of the lines and north of Ennis Avenue. Early commercial buildings were likely of frame construction, although evidence of their material and form was lost in an 1875 fire that destroyed much of the original town site. Subsequent major commercial development centered in the area west of the rail lines. Construction of domestic buildings ran parallel to the tracks, both on the east and west.

Few dwellings remain to document the city's initial appearance. Settlers brought well-formed architectural traditions, which because of the availability of materials and economy of construction, were realized in frame structures. Typically the first domestic structures were either single- or two-room plans, some likely built with an integral ell. The two-room dwelling (N. R. Site No. 649) at 722 W. Madison and the Farrar House (N. R. Site No. 1065), an I house at 601 S. Main W., exemplify early building forms. Substantial numbers of Czech immigrants settled in the area in the decade following the Civil War, but any traditional dwellings that they may have constructed no longer stand.

For the two decades after its founding Ennis grew at a moderate and steady pace, its growth largely linked to the rail industry. By the early 1880s travelers to the city were accommodated in one of several hotels, none of them extant, that were built east of the tracks. The Ellis County Yearbook for 1881 recorded that some seventy-five businesses, six private schools, two flour mills, and three gins were operating throughout the city. Private banking houses provided financial services before Joseph Baldrige established the Ennis National Bank in 1883, and the two-story brick structure (N. R. Site No. 324) still stands at 110 W. Ennis Ave. The building has been through at least two remodeling campaigns, in 1896 and 1905, and has functioned as a clothing store, legal office, restaurant and retail space since the bank removed its facilities to another building in 1917.



**United States Department of the Interior  
National Park Service**

**National Register of Historic Places  
Inventory—Nomination Form**

For NPS use only  
received *8/21/82*  
date entered

Continuation sheet

Item number 7

Page 2

The decision by the Houston & Texas Central to move its divisional headquarters and roundhouse to Ennis in 1891 provided real impetus for development, and most remaining architectural fabric dates from the thirty-year period that followed. The division yard and a large brick shop building (N. R. Site No. 1019) remain in use. Approximately ten years ago the roundhouse was demolished, but its machinery is intact and functioning. In order to attract the facilities to Ennis, and furnish water to both the city and rail facilities, the city agreed to construct a lake, just north of the townsite, eventually known as Old Lake (Survey Site No. 785) to distinguish it from the 1896 New Lake (Survey Site No. 1285). James A. Mulkey was among those who profited from the expanding economy and population increase when he opened Mulkey's Highland Addition on the town's southeast side in 1897 and Mulkey's Westside Addition in 1900. The Aldridge Addition (1875) and the W. A. Mulkey Addition (1876) preceeded Mulkey's interests by more than twenty years. Land brokers reacted quickly to the railroad's announced move, creating the Edwards Addition (1891) and the Tharp Addition (1894) to the east of the newly constructed roundhouse, and the Tower Hill Addition (1892) to the west of the complex. S. M. Smith platted his thirty-seven block subdivision to the east of the rail tracks in 1891. Other early development centered on the city's east side included the Anderson Addition (1894) and the A. H. Rowe Addition (1898).

Fires in 1875 and 1907 and unsympathetic remodelings have weakened the architectural integrity of the commercial district, but the original grid plan, a number of surviving late nineteenth- and early twentieth-century buildings, and the strong orientation to the train tracks remain to document the city's features during its most significant period of growth. By the turn of the century the city's business community thrived, with some sixty-five to seventy concerns in operation. Period photographs captured the sight of an attractive city with a densely built, largely brick commercial district.

The several railroad officials who took residence in the city were joined by increasing numbers of the professional class who prospered in the wake of city development. The numbers and types of services multiplied as businessmen opened furniture, jewelry and feed stores, banks and groceries in the railroad community. They were joined by restaurateurs, physicians, insurance salesmen, and undertakers who advertised in the city paper and opened their businesses along the city's main thoroughfares. Shoppers traveled from outlying communities on the interurban lines. The Matthews brothers, Pearl and Will, expanded their McKinney, Texas business interest when Pearl opened the Ennis branch of the Matthew Brothers Department Store in the first years of the twentieth century. Pearl originally operated from 105 W. Ennis Ave., but in 1905, he moved to a recently completed two-story brick structure (N. R. Site No. 351) built for John Rowe and designed by Hix McCanless.



**United States Department of the Interior  
National Park Service**

**National Register of Historic Places  
Inventory—Nomination Form**

For NPS use only

received

8/16/86

date entered

Continuation sheet

Item number 7

Page 3

Early worshipers met in private homes and commercial space proffered by merchants, but major denominations soon took advantage of the land donated by the railroad or purchased parcels on which to construct their churches. The Methodist Episcopal Church South, First Baptist Church, St. John's Catholic Church, Tabernacle Baptist Church, and Christian Church all exhibited a Gothic influence, with spires capping the entry tower or paired towers that flanked the main elevation. None of these structures survive.

The Ennis school system was organized in 1882 and erected frame public schools in each of the city's four wards. Known as the College, the Third Ward school was the largest of the facilities. This two-story school was covered by a hipped roof, while a bell tower indicated the entry bay. The Ennis Junior High School building (N. R. Site No. 758) in the 500 block of N. Gaines now occupies the site of the Third Ward school; none of the city's nineteenth-century educational buildings stand. Young black students attended class in the Fourth Ward school, which had been replaced on an adjacent site by 1927 with the brick Ennis Colored School (Survey Site No. 1283). This structure now is occupied by the offices of the Ennis Independent School District. Originally constructed as the city's high school in 1916, the junior high school is a brick, two-story structure raised on a high basement, handsomely rendered in the Jacobethan Revival style by the regionally prominent firm of Sanguinet and Staats.

The railroad continued to demonstrate its commitment to the city by financing the construction of a hospital (razed) between 1901 and 1907, and by funding a joint venture with the city to open the Y.M.C.A. Building (razed) in 1901. Housing a library/reading room, bowling alleys, game rooms, and an auditorium - and known as the Railroad Y.M.C.A. - it was for many years the social and cultural center of Ennis. The structure later provided office space for the Southern Pacific Railroad, which absorbed the Houston & Texas Central.

Concurrent to the expansion of rail services, local cotton production was increasing, placing Ennis at the center of a large cotton-growing area. By the turn of the century at least two cotton compresses were in operation, nearby gins processed the thousands of locally produced bales, and city grocers augmented their incomes by acting as cotton brokers. The 1885 Ennis Cotton Compress (N. R. Site No. 622) still stands in the 100 block of E. Lampasas, as does the large brick and metal Ennis Cotton Oil Company (N. R. Site No. 1166) complex which was in operation by 1896.

The L-plan in its one- and two-story versions and modified forms is the state's most common late nineteenth- and early twentieth-century vernacular plan type, and the form found extensive expression in Ennis. Well-executed



**United States Department of the Interior  
National Park Service**

**National Register of Historic Places  
Inventory—Nomination Form**

For NPS use only

received *8/14/86*

date entered

Continuation sheet

Item number 7

Page 4

and intact L-plan houses are located at 806 S. Dallas (N. R. Site No. 1013), 106 E. Denton (N. R. Site No. 164), and 510 W. Brown (N. R. Site No. 373). The house (N. R. Site No. 412) at 509 W. Brown St. is a later example that illustrates the integration of the modified L-plan form and bungalow details.

In the late nineteenth century, domestic architecture was subject to changing stylistic preferences, spacial needs and, social organization. The effects on vernacular structures are evident as L-plan houses permuted into modified L-plans, U- and T-plan dwellings, then were embellished with an array of Victorian jigsawed and turned trim. The house (N. R. Site No. 889) at 1007 N. McKinney is an exceptionally fine example of the U-plan type, and local selection of the T-plan is evident in the dwellings (N. R. Site Nos. 394 and 1106) at 708 E. Brown and 500 N. Main East.

The I-house, the most common house type of the Upland South for almost two centuries, was built with less frequency in the Lowland South and Southwest. The dwellings (N. R. Site Nos. 151 and 774) at 616 W. Denton and 708 N. Gaines are local expressions of this form.

Local architect Hix McCanless provided designs for many of the city's notable domestic, institutional, and commercial structures. Several of his most important buildings, including the imposing, crenelated first Knights of Pythias building, no longer stand. Significant extant structures include his 1910 Knights of Pythias building (N. R. Site No. 953), the house (N. R. Site No. 117) McCanless built for himself at 402 W. Tyler, and the 1902 Telfair House (N. R. Site No. 808) at 209 N. Preston. Like many architects of his time McCanless acted as something of an artist, recombining architectural elements from various styles and periods. City plat records reveal that he was also involved in surveying and platting several additions between 1913 and 1925, as both a civil engineer and later as the city engineer.

By the late nineteenth century the city had several lumberyards contracting for construction, including the J. D. Burr Company which operated until 1976, and was therefore no longer dependent on earlier links to East Texas and western Louisiana timber supplies. Successful businesses financed the construction of fine dwellings built in the areas west and south of the business district. Original city lots were generous and the parcel surrounding the dwelling was usually of sufficient size to accommodate a few livestock, a chicken house, or perhaps a garden or orchards. Historic photographs reveal that large, graceful, late Victorian and Neoclassical Revival dwellings, many surrounded by cast-iron or picket fences, filled the city at the turn of the century, although the majority of these structures have burned or disappeared during local renewal projects. Many of these striking dwellings are large traditional buildings, usually L-plan structures embellished by commonly



**United States Department of the Interior  
National Park Service**

**National Register of Historic Places  
Inventory—Nomination Form**

For NPS use only

received

8/1/86

date entered

Continuation sheet

Item number 7

Page 5

employed stylistic details that were easily obtained from local lumberyards. Victorian versions, such as the house (N. R. Site No. 373) at 510 W. Brown, were marked by turned porch supports, balusters and spindles, and jigsawn bargeboards. The house (N. R. Site No. 797) at 807 N. Preston is an example of their Neoclassical Revival counterpart, easily identified by one-story classically influenced columns, or in some instances, two-story columns and dominant porticos. H. P. Barkley, yardmaster and conductor for the Houston & Texas Central, hired builder B. F. Sargeant in 1892 to construct his two-story frame dwelling (N. R. Site No. 947) at 709 N. Dallas St. Physician J. C. Loggins contracted with the J. D. Burr Lumber Company to build his 1898 dwelling (Survey Site No. 1266) at 110 N. Elm St., perhaps incorporating an 1872 house into the new structure. John S. Telfair, a conductor for the Houston & Texas Central, hired the most important architect in town, Hix McCanless, to design his house in 1902. Pearl Matthews hired building contractor A. Babb to erect his house (N. R. Site No. 854) in 1908 at 307 N. Sherman St. Only a few Georgian Revival dwellings were built in Ennis, and the house (N. R. Site No. 804) at 605 N. Preston is the best remaining example.

Bungalows are the twentieth-century building form that remain in greatest numbers. Between 1900 and 1920 the local population increased by 2000, and the bungalow - popularized in trade publications, women's magazines and periodicals concerned specifically with the building type - was recommended for its economy of scale and construction, picturesque appearance, and harmony with the surrounding landscape. The houses (N. R. Site Nos. 761 and 806) at 201 N. Gaines and 403 N. Preston illustrate the variety of details available to bungalow builders who rendered the form in one- and two-story versions. Simple builder's bungalows dominate, although the Novy House (N. R. Site No. 723) at 401 N. Clay, and the dwellings (N. R. Site Nos. 258 and 829) at 607 W. Baylor and 701 N. Preston, are examples of the more elaborate versions of this popular form that are found locally in significant numbers. Marked by exposed rafter ends, horizontal massing, and multiple rooflines, most bungalows were built by local lumber yards. Hix McCanless built at least two bungalows (N. R. Site Nos. 153 and 969) at 606 Denton and 501 S. Dallas. The later is an especially interesting synthesis of bungalow form and Neoclassical detail.

From 1930 to 1960 the city's population increased by less than 1000, and little building took place. Architectural change during the last fifty years has taken the form of remodeling or demolition. This trend has been reversed within the last five years, largely due to the efforts of the City of Ennis, the Main Street Project, and the Ennis Historical Society. Selected structures in both the commercial and residential areas have been sympathetically rehabilitated, and new construction is occurring, largely in outlying areas. The 1980 population of Ennis was 12,110.



## 8. Significance

Period	Areas of Significance—Check and justify below			
<input type="checkbox"/> prehistoric	<input type="checkbox"/> archeology-prehistoric	<input type="checkbox"/> community planning	<input type="checkbox"/> landscape architecture	<input type="checkbox"/> religion
<input type="checkbox"/> 1400-1499	<input type="checkbox"/> archeology-historic	<input type="checkbox"/> conservation	<input type="checkbox"/> law	<input type="checkbox"/> science
<input type="checkbox"/> 1500-1599	<input type="checkbox"/> agriculture	<input type="checkbox"/> economics	<input type="checkbox"/> literature	<input type="checkbox"/> sculpture
<input type="checkbox"/> 1600-1699	<input checked="" type="checkbox"/> architecture	<input checked="" type="checkbox"/> education	<input type="checkbox"/> military	<input type="checkbox"/> social/
<input type="checkbox"/> 1700-1799	<input type="checkbox"/> art	<input checked="" type="checkbox"/> engineering	<input type="checkbox"/> music	<input type="checkbox"/> humanitarian
<input checked="" type="checkbox"/> 1800-1899	<input checked="" type="checkbox"/> commerce	<input type="checkbox"/> exploration/settlement	<input type="checkbox"/> philosophy	<input type="checkbox"/> theater
<input checked="" type="checkbox"/> 1900-	<input type="checkbox"/> communications	<input checked="" type="checkbox"/> industry	<input type="checkbox"/> politics/government	<input checked="" type="checkbox"/> transportation
		<input type="checkbox"/> invention		<input type="checkbox"/> other (specify)

Specific dates see individual  
site forms

Builder/Architect see individual site forms

### Statement of Significance (in one paragraph)

#### STATEMENT OF SIGNIFICANCE

The town of Ennis is situated in the Blackland Prairie region of north-central Texas, approximately ten miles west of the Trinity River. Founded by the Houston and Texas Central Railroad in 1872, the city's early appearance, physical growth, and economic well-being were inextricably linked to the railroad. Ennis thrived by the turn of the century, serving the region as a commercial center, much of it agriculturally related because of the city's central location in an area of large-scale cotton production. The city also became an important trade and social center for a sizable number of Czechs who took up cotton farming in eastern Ellis County in the 1870s and 1880s. Because of a strong and diversified economy, the town experienced its period of greatest physical expansion and population growth between 1890 and 1920. Almost all of the structures encompassed by this nomination document the physical appearance and historical events associated with this thirty-year interval. Largely due to fires and renewal projects, Ennis has lost a significant percentage of its original architectural and historical fabric. This nomination represents only a small portion of the rich resources once contained within the city's boundaries. A total of forty-four individual sites and one historic district are being nominated.

#### Early History

Ellis County was formed in 1849 from parts of Navarro and Robertson counties during a period of rapid population expansion following the state's admission to the Union. Early settlers were involved in grain production and scattered in small communities throughout the county, a pattern still in evidence. The formation of towns all over the state was hastened by the arrival of rail lines, and such was the case in Ellis County. The building corps of the Houston and Texas Central Railroad reached the future site of Ennis in 1871, and the town was incorporated two years later under the Town and Village Act. W. G. Veale, a right-of-way agent for the railroad, contracted to survey the land. The original townsite was comprised of the David Rose survey of 300 acres and the Bundy survey of 347 acres. Theo Kosse, a civil engineer, surveyed and mapped the grid-plan townsite in August 1872. Paris and Clay streets formed the nominal east and west boundaries of the original townsite, while Madison and Moore streets enclosed the north and south ends.



**United States Department of the Interior  
National Park Service**

**National Register of Historic Places  
Inventory—Nomination Form**

For NPS use only

received 8/10/86

date entered

Continuation sheet

Item number 8

Page 1

The town was named for an official of the H.& T.C. Railroad, Col. Cornelius Ennis. Originally from Bellevue, New Jersey, Ennis came to Texas in 1838, making his reputation as a successful businessman involved in cotton exporting and merchandising, and as mayor of Houston from 1856 to 1857. He was one of the founders of the Great Northern Railroad, and during his tenure with the Houston and Texas Central Ennis served as general superintendent, comptroller, and financial agent.

Railroads, Agriculture, and Commerce

The Houston and Texas Central, which had begun building railroads in Texas by 1856, was one of six railroad companies operating in Texas before 1878 (Lorentz, 1935: 81). The line on which Ennis was founded ran from Houston to Red River City, five miles north of Denison, by way of Corsicana and Dallas. At Denison it connected to the Missouri, Kansas and Texas, completing the first through line from Texas to St. Louis. When the Houston & Texas Central was planning the line, Waxahachie, county seat of Ellis County, was the largest town in that part of North Texas along the intended route. Waxahachie was invited to offer the railroad a "bonus" for serving the town, but declined and was bypassed.

The line's competitive position was hurt by a change in the gauge of its rails at Corsicana, from a five-foot six-inch gauge south of Corsicana to a four-foot eight-inch gauge to the north. The narrower gauge matched that of northern railroads, but necessitated that all freight and passengers change cars in Corsicana until the gauge was standardized in 1878. Though it bought and extended several smaller rail lines, the Houston & Texas Central was often beset by legal and financial difficulties, and in 1885 it was forced into a receivership. In 1889 its holdings became a part of the Houston and Texas Railroad, which was owned by Southern Pacific, though it continued to be known as the Houston and Texas Central.

City business and political leaders, including Joseph Baldridge, Mark Latimer, Pete Freeman and Leon Cerf, were diligent in their efforts to convince railroad officials to relocate the company's northern divisional headquarters, round house, and machine shops to Ennis. A local committee was successful in securing the \$25,000 and ninety acres of land requested by the Houston and Texas Central as a bonus, and in 1891 Ennis was made divisional headquarters for the line. At that time the roundhouse and machine shops were moved from Corsicana and rebuilt on a site north of town. One large brick shop and the roundhouse machinery (N. R. Site No. 1019) remain in use. The company placed its original freight and passenger depots on either side of the tracks just



**United States Department of the Interior  
National Park Service**

**National Register of Historic Places  
Inventory—Nomination Form**

For NPS use only

received 8/11/80

date entered

Continuation sheet

Item number 8

Page 2

north of Ennis Avenue, with the passenger depot to the east. Two buildings (N. R. Site Nos. 305 and 1074) originally used by the railroad and the Wells Fargo building (N. R. Site No. 1075) still stand on the site. All are within the Ennis Commercial Historic District.

In addition to providing employment for many and a stable financial underpinning for Ennis, the Houston & Texas Central created something of a company town by its involvement with many of the city's religious and public institutions. The company donated land to any group who wanted to build a church, and the offer was accepted by several denominations. The railroad contributed sixty percent of the \$7000 cost of erecting a Y.M.C.A. building, with the remainder financed by the citizens. Located on the north side of Baylor at Main, the Y.M.C.A. opened in 1901 and served as an important community facility. The company also provided for the construction of a hospital (razed), located at Kaufman and Gilmer, which served the town until a municipal hospital (razed) designed by local architect Hix McCanless was erected in 1924 at Lampasas and Chatfield.

Other rail companies contributed to the city's economic well-being and demographic expansion. The Texas Midland Railroad began as a fifty-two mile line between Garrett and Roberts, which was built in 1894 as the Northwest Division of the Texas Central. That same year it was extended from Garrett to Ennis and from Roberts to Greenville, and by 1896 it was completed to Paris. The railroad company offered sleeping-car service and a cafe car, with connections for through sleeping-car service to St. Louis. By 1901 the Houston and Texas Central and Texas Midland shared the Union Passenger Depot on E. Knox, while Texas Midland's freight depot was at E. Ennis and Breckinridge, next to the company's siding on Breckinridge. Southern Pacific bought the line in 1928, and the company continued to be an important major employer in Ennis. In 1935 the local payroll included nearly 500 persons.

In 1914 the Southern Traction Company completed a line of the interurban railway system which passed through Ennis en route from Dallas to Waco. The interurban railway network provided passenger service between urban centers in Texas from 1900 until the 1940s. The most extensive service was provided in Central and North Texas, with fewer lines connecting towns in South and West Texas. Most lines were electric railways, with a few operating gasoline motor cars.

Ennis lay between Corsicana and Dallas on the Southern Traction Company's electric railway. Sanborn Insurance maps reveal that by 1915 the interurban station (razed) was on the west side of N. Dallas between Knox and Baylor, but a new station (N. R. Site No. 999) was built on the southeast corner of N. Dallas and N. Baylor in 1923. Service was discontinued by mid-century.



**United States Department of the Interior  
National Park Service**

**National Register of Historic Places  
Inventory—Nomination Form**

For NPS use only

received *8/11/86*

date entered

Continuation sheet

Item number 8

Page 3

During the period of incipient rail development Ennis, was also involved in the cattle industry-and the city was linked by cattle trails to East Texas and Louisiana. Those same trails - over which thousands of longhorn cattle were driven east to meet northern trails to the Kansas and Missouri markets - also connected the city to Jefferson, Texas and Shreveport, Louisiana, early suppliers of timber and milled lumber. Local trader James Mulkey became a wealthy man through his involvement with the cattle business, and he later made another fortune dealing in real estate. Mulkey thus provides an example of the changing nature of regional commerce as the cattle industry diminished in significance to be replaced by speculative capitalistic ventures, largely fueled by the prosperity and opportunity generated by the railroad.

The history of the railroads is closely tied to the growth of the cotton industry, and for nearly sixty years the two factors operated in tandem to provide for the town's economic well-being. Transportation of cotton was the major source of revenue for the railroads, and large-scale cultivation of cotton was profitable only if it reached distant markets. During the 1870s the development of rail connections to St. Louis made that city an important shipping point for cotton from North and East Texas en route to the East and to Europe. The amount of cotton received in St. Louis increased from 36,421 bales in 1872 to 324,284 in 1880, most of it grown in North and East Texas (Boehm, 1975: 14).

Between 1866 and 1878, cotton production in Texas quadrupled, from 245,000 to 1,105,000 bales. In post-Civil War Texas, the area of greatest production shifted from southeast Texas to the the Blackland Prairie region, a strip of land running roughly north-south from the Red River to central Texas. The arrival of rail service made it physically possible and economically viable to invest in substantial cotton production. Within a few decades the Blackland area dominated the state in cotton production (Boehm, 1975: 21). By this time Ellis County was producing over 50,000 bales annually, with the Ennis market handling 15,000 to 20,000 bales in a good crop year.

In 1885 the large Ennis Cotton Compress (N. R. Site No. 622) began operation with a capacity of 700 bales per day. The rail tracks were ringed by a number of cotton gins and warehouses, cotton yards and platforms, and flour and grist mills. By 1896 the Ennis Cotton Oil Company (N. R. Site No. 1166) complex had opened.

A. H. Rowe moved to Ennis in 1875 and opened a cotton gin and planing mill. The cotton gin, on N. McKinney between Knox and Baylor, was the first of four he would own by 1890. He sold the planing mill but was involved in contracting and building in the business district.



**United States Department of the Interior  
National Park Service**

**National Register of Historic Places  
Inventory—Nomination Form**

For NPS use only

received *9/11/86*

date entered

Continuation sheet

Item number 8

Page 4

Ennis provided facilities for the processing, storage and transport of cotton and grains to markets in Dallas and Houston, as well as more distant destinations such as St. Louis and New Orleans. The number of gins and warehouses increased slowly through the first quarter of the twentieth century as additional facilities for storing and processing cotton, cottonseed, and cotton by-products appeared. Between 1909 and 1915 the City Mills opened a frame mill (razed) for processing flour, wheat, and corn. The operation expanded in 1917 when concrete grain elevators (Survey Site No. 357) were constructed.

Because of the capital it generated, and the population expansion and need for services created in its wake, the Houston & Texas Central was instrumental in the growth of the local mercantile community. A promotional brochure of 1881 identifies numerous grocery, dry goods, and clothing and drug stores. Hardware and farm implement stores, blacksmiths and wagon shops, lumberyards, mills and gins, harness and saddle shops, and brick yards all were advertised. Four carpenters and builders and two painters are listed, and the services of shoemakers, a barber, a photographer, a milliner, and a dressmaker were also available. Nine physicians and five lawyers had opened offices in Ennis, as had three real estate agents.

Banking services had been available in the city for nearly a decade when Joseph Baldridge built the Ennis National Bank (N. R. Site No. 324) at 110 W. Ennis. Baldridge, a prominent businessman, was directly involved in attracting the railroad shops and roundhouse to Ennis, and became the owner of the Ennis Cotton Compress in 1896. A second bank, the Peoples' National Bank, opened in 1886.

By the late nineteenth century a number of lumberyards had opened in Ennis, a situation repeated in towns throughout the state as rail service provided a cheap and dependable source of lumber and growing populations provided the demand for supplies. Accordingly, Ennis was no longer dependent on lumber supplies from East Texas and western Louisiana.

The S. Q. Carey Lumberyard at Knox Street, and the M. T. Jones Lumberyard at Crockett Street, are shown on the 1884 Sanborn map, both located adjacent to the railroad tracks. The M. T. Jones concern had a large mill in Houston that in 1901 advertised a capacity of 300,000 board feet per day and seven yards around the state. By 1896 the Ennis Lumber Company had taken over the former site of M. T. Jones, while A. Gilmer had the Carey yard. Three more yards had opened by 1896, including the J. D. Burr Lumber Company, which operated until 1976. None of these businesses have survived.



**United States Department of the Interior  
National Park Service**

**National Register of Historic Places  
Inventory—Nomination Form**

For NPS use only

received *Jul 26*

date entered

Continuation sheet

Item number 8

Page 5

Two planing mills were in operation at different times prior to 1890, but did not remain for long. In 1885 W. B. Davenport was operating a planing mill, sash and door factory on McKinney between W. Knox and W. Ennis. The abundance of lumberyards and the dearth of planing mills indicates that milled lumber was readily available. The proximity of the railroad suggests that house kits were also available, and they may have been a common source of vernacular dwellings for the town.

Lumberyards were responsible for the majority of area construction, but when professional design services were necessary many city residents called upon the well-known local architect Hix McCanless. McCanless was born in Tennessee in 1868, and as a young boy moved to Ennis just as the rail lines arrived. He received his professional training at Texas A&M College and returned to Ennis at the turn of the century, advertising his practice in the local newspaper. City plat records reveal that McCanless was also involved in surveying and platting several additions between 1913 and 1925, as both a civil engineer and later as the city engineer. In his capacity as city engineer McCanless was responsible for the brick paved streets in the business district.

Extant residences designed by McCanless include the Dr. Clark House at 510 N. Preston (Site No. 834), the Telfair Residence at 209 N. Preston (N. R. Site No. 953), the Thomas House at 506 W. Denton (Site No. 156), the Matthews-Templeton House at 606 W. Denton (N. R. Site No. 153), and the McCanless House at 402 W. Tyler (N. R. Site No. 117).

His commercial structures include the 1904 John Rowe Building at 101-105 S. Dallas (N. R. Site No. 351), the Moore Building at 101 N. Main W. (N. R. Site No. 1047), the Knights of Pythias Building at 215 N. Dallas (N. R. Site No. 953), the Alexander Building at 200 W. Ennis (N. R. Site No. 321), and the Allen Building at 204-206 W. Ennis (N. R. Site No. 320). He also designed the Masonic Lodge (N. R. Site No. 955), City Hall Building (N. R. Site No. 420), the Alamo School (razed), the rectory of the old Catholic church on Preston (razed), and the Ennis National Bank (N. R. Site No. 322) occupied from 1917-1922 on the corner of W. Ennis Avenue and N. Dallas.

Demographics

Prior to the arrival of the rail line the area was sparsely populated, with only twenty-four settlers, most of them farmers, documented. Providing evidence of the impact of the rail line, the population of Ellis County nearly tripled in the decade between 1870 and 1880, from 7514 to 21,294. Settlers migrated from the Upper South (especially Tennessee), the Lower South, other



**United States Department of the Interior  
National Park Service**

**National Register of Historic Places  
Inventory—Nomination Form**

For NPS use only

received

date entered

Continuation sheet

Item number 8

Page 6

parts of Texas, and Europe. The 1880 census listed a population of 1351, with merchant and farmer cited as the most common occupation. After the Houston and Texas Central selected Ennis as its Divisional Headquarters in 1891, the city's population more than doubled in the next nine years following 1890.

Beginning in the third quarter of the nineteenth century, a small number of German and Hungarian immigrants and a significant number of Czechs settled in Ellis County. Most Czech immigrants were involved in the cultivation of cotton and choose to settle in eastern Ellis County in the sandy-loam area, which did not require clearing. The land was more expensive but could be put into production faster than the more fertile Blackland prairie which was heavily timbered. Other Czechs settled in Ennis opening grocery stores, a saddle and harness shop, a saloon, a bottling works, the Henry Maresh Photography Studio, and the Hanus Cotton Gin (Valek, 1983: 50-53).

The Czech culture in Ennis remains most visible and distinct in their religious institutions. The Czech Moravian Church was organized in 1901, and the church built in 1910. A Bohemian Catholic Mission Church appears on the 1915 Sanborn Map, along with three other Catholic churches. Also in 1901, the Czech members of St. Joseph's R. C. Church split off and started St. John Nepomucene. In 1938 St. John's erected a new sanctuary (Survey Site No. 1200) on S. Paris that is distinguished by its ornate stencilling and interior painting.

Ennis has had a sizeable black community, comprising over a quarter of the town's population in the Federal Census for 1910 and for 1920. In the 1910 Census, the vast majority of blacks listed Texas as their place of birth, and most were employed as laborers or servants. Blacks established themselves in neighborhoods in the northeaster and western sections of town and early twentieth-century Sanborn maps reveal that black businessmen were operating a drugstore and restaurant in the city's commercial district.

The city also had a small Jewish community. Merchants such as Pete Freeman and the Cerf brothers were active in the successful efforts to attract the division headquarters, machine shops and roundhouse to Ennis, as well as in local government and civic affairs. William Jolesch settled in Ennis in 1875 and operated a dry goods store (N. R. Site No. 1048) for many years. His son Ike was a well-known businessman and banker whose house at 504 W. Knox (N. R. Site No. 274) still stands. Edmond Raphael served as President of the First National Bank of Ennis and built the finely executed Neoclassical Revival style house (N. R. Site No. 316) at 500 W. Ennis.



United States Department of the Interior  
National Park ServiceNational Register of Historic Places  
Inventory—Nomination Form

For NPS use only

received *4/1/86*

date entered

Continuation sheet

Item number 8

Page 7

Social Life

Public social life was centered in the town's saloons, restaurants, the opera house, and hotels. But the activities sponsored by fraternal and literary organizations, women's clubs, churches, and the Y.M.C.A. involved far wider participation. By 1915 citizens could spend the evening in one of the city's two "moving picture" theaters. The Masons organized early in the town's history and a Masonic Lodge is shown on every set of Sanborn maps. Their present, severely altered facility (N. R. Site No. 955) was designed by Hix McCanless. Area Czechs also formed a number of fraternal and social organizations, some of which continue to meet, such as the S.P.J.S.T. (Czech Benevolent Society of Texas) and the SOKOL, an organization which emphasizes physical fitness and the preservation of Czech culture.

Public Services

Ennis built its first public school building in 1884, but by 1881 had at least one private school, the West Hill Academy. By 1907 Ennis had four ward schools, including a high school and a black school. The First Ward school was on the southwest corner of Paris and Lampasas, the Second Ward at 800 W. Lampasas, the Third Ward school or high school in the 500 block of N. Gaines, and the Fourth Ward school was on Martin Luther King St. (formerly Gilmer Street) between Ripley and Paris. None of the buildings stand. The well-known Ft. Worth firm of Sanguinet and Staats designed the city's high school (N. R. Site No. 758), now used as a junior high facility, in 1916. In the late nineteenth century, Sanguinet had supervised construction of the Ellis County Courthouse (listed in the National Register, 1975) in Waxahachie, and the firm was later known for their handsome high-rise office buildings constructed in the state's urban centers during the first decades of the twentieth century.

Electricity and water were originally provided by the Ennis Water and Light Company, a syndicate financed by interests in Ennis, Dallas, and St. Louis. For nearly two decades after its founding Ennis had only wells for its water supply, as indicated on the 1885 Sanborn map which shows from one to four wells on each block. The three cotton gins and grist mills had their own reservoirs. In 1891 the first of two large, public reservoirs was built, a forty-three acre lake now called Old Lake (N. R. Site No. 785) at what was then the north end of town. It was connected to two hydrants in the residential part of Ennis and one in the commercial district. The lake was constructed to fulfill a condition of the contract between the city and the Houston and Texas Central, in which the rail company agreed to relocate its divisional headquarters, roundhouse, and machine shops to Ennis in 1891. The city built the lake to furnish a water supply to rail facilities.



**United States Department of the Interior  
National Park Service**

**National Register of Historic Places  
Inventory—Nomination Form**

For NPS use only

received

date entered

Page 8

Continuation sheet

Item number 8

By 1896 a second lake, New Lake (Survey Site No. 1285), had been constructed, as well as a water system consisting of a hundred-foot standpipe for pressure to thirty-four hydrants. By 1909 a water tank with a capacity of 84,000 gallons was added to the system.

Post-1920 Development

Ennis settled into a period of stability from 1920 to 1950, as the population remained between 7000 and 8000. Agriculture continued as the major local industry, while the influence of the railroads diminished when Southern Pacific closed its division yard. By mid century many previously prominent industries, such as the cotton oil mill, had phased out their services and had been replaced by new, specialized industries. Because of the small population growth and slow pace of the economy, the city changed little physically until the 1950s, when an influx of new commuter residents arrived. The completion of Interstate Highway 45 just east of Ennis made the commute to downtown Dallas an easy thirty-minute drive. The small-town ambience, the reduced cost of living, and the affordable stock of old houses attracted newcomers to Ennis. Recognizing the economic and aesthetic potential of the city's remaining historic structures, citizens organized the Ennis Heritage Society in 1981. The City supported local preservation efforts by participating in the Main Street Program and initiating the city-wide survey of historic resources in 1984-85.

While not as diversified as in its peak years, the Ennis Commercial Historic District has experienced a renewal largely due to efforts of the Main Street Program. The commercial district has remained intact as the dominant local shopping and business center, since competing suburban centers have yet to develop in Ennis.



## 9. Major Bibliographical References

See continuation sheets

## 10. Geographical Data

Acres of nominated property See individual site forms

Quadrangle name Ennis East, Texas

Quadrangle scale 1:24000

UTM References Ennis West, Texas

1:24000

A See individual site forms

Zone Easting Northing

B Zone Easting Northing

C Zone Easting Northing

D Zone Easting Northing

E Zone Easting Northing

F Zone Easting Northing

G Zone Easting Northing

H Zone Easting Northing

Verbal boundary description and justification

See individual site forms

List all states and counties for properties overlapping state or county boundaries

state N/A code county code

state code county code

## 11. Form Prepared By

name/title HARDY•HECK•MOORE, INC. (Peter Maxson - Texas Historical Commission)

organization HARDY•HECK•MOORE, INC. for the City of Ennis, Texas

date July 1985

street & number H•H•M, INC. - PO Box 13392

telephone (512)-459-4464

city or town Austin

state Texas

## 12. State Historic Preservation Officer Certification

The evaluated significance of this property within the state is:

   national   X   state   X   local (#1019) (remainder)

As the designated State Historic Preservation Officer for the National Historic Preservation Act of 1966 (Public Law 89-665), I hereby nominate this property for inclusion in the National Register and certify that it has been evaluated according to the criteria and procedures set forth by the National Park Service.

State Historic Preservation Officer signature

*Curtis J. Russell*

title State Historic Preservation Officer

date 30 Aug. 1986

For NPS use only

I hereby certify that this property is included in the National Register

date

Keeper of the National Register

Attest:

date

Chief of Registration



United States Department of the Interior  
National Park Service

National Register of Historic Places  
Inventory—Nomination Form

For NPS use only

received

date entered

Continuation sheet

Item number 9

Page 1

Bibliography

Bennett, Frank; Burke, R. T. Avon; Lounsbury, Clarence. Soil Survey of Ellis County Texas. Washington: Government Printing Office, 1911.

Boehm, Richard G. Exporting Cotton in Texas. Austin: Bureau of Business Research, Graduate School of Business, University of Texas, 1975.

Bohemian. Worlds Fair Edition. "Texas Midland Railroad." (1907): 139-141.

Bohemian. "Past and Present of Texas." Vol. 3, No. 4 (1901): 94-102.

Carleton, S. M. publ. Ellis County Illustrated Annual and "Saturday Review" Yearbook for 1881. Ennis: 1880.

Census Records. 1880, 1890, 1900, 1910, 1920.

Coward Directory Company. Ennis, Texas City Directory. Marshall, Texas. 1925-1926.

Ellis County Geneological Society, ed. Ellis County, Texas Naturalization Records. Waxahachie, Texas: 1980.

Ellis County History Workshop. History of Ellis County, Texas. Ennis Chamber of Commerce: 1972.

Ellis County, Texas, Department of Education. Educational Directory. 1925.

Ellis, Louis Tuffly. The Cotton Compress Industry: A History. Dallas: Southwestern Compress and Warehouse Association, 1962.

Ennis Daily News, Vol. 43, No. 66, 13 July 1936.

Glaspy, Sugar. Texas Historical Commission's Registered Texas Historic landmark application for Ennis City Hall, 1984.

Library Friends. Art Souvenir, Ennis, Texas, 1907. Ennis: 1984.

Lorentz, Upton. "Early Railroading in Texas." Frontier Times, October 1935, pp. 81-84.



United States Department of the Interior  
National Park Service

National Register of Historic Places  
Inventory—Nomination Form

For NPS use only  
received 2/11/86  
date entered

Continuation sheet

Item number 9

Page 2

Lowman, Berta. "Cotton Industry in Texas During the Reconstruction Period."  
Master's thesis, University of Texas at Austin, 1927.

Mechanic's Liens. Ellis County Courthouse, Waxahachie, Texas.

Memorial and Biographical History of Ellis County, Texas. Chicago: Lewis  
Publishing Company, 1892; rpt., Fort Worth: Historical Publishers, 1972.

Reed, S. G. A History of the Texas Railroads. Houston: St. Clair Publishing  
Company, 1941; rpt., New York: Arno Press, 1981.

Sanborn Map Co. maps. 1884, 1885, 1890, 1896, 1901, 1920, 1927.

Southwestern Bell Telephone Company. 1931 Ennis Directory.

Southwestern Telegraph and Telephone Company. 1908 Ennis Directory.

Stasney, Mollië Emma. "The Czechs in Texas." Master's thesis, University of  
Texas at Austin, 1938.

Tax Records. Ellis County Courthouse, Waxahachie, Texas.

Texas Telephone Company. 1921 Ennis Directory.

Valek, Wesley. "Czech-Moravian Pioneers of Ellis County, Texas: 1873-1917."  
Panhandle-Plains Historical Review (1983): 49-63.



United States Department of the Interior  
National Park ServiceNational Register of Historic Places  
Inventory—Nomination Form

For NPS use only

received 8/11/86

date entered SEP 25 1986

Continuation sheet

Item number all

Page 1

## TEXAS HISTORIC SITES INVENTORY FORM—TEXAS HISTORICAL COMMISSION (rev.8-82)

1. County <u>Ellis</u>	<u>ELL</u>	5. USGS Quad No. <u>3296-242</u>	Site No. <u>258</u>
City/Rural <u>Ennis</u>	<u>EN</u>	UTM Sector <u>722-3578</u>	
2. Name <u>G. G. Dunkerly House</u>		6. Date: Factual	Est. <u>1920</u>
Address <u>607 W BAYLOR</u>		7. Architect/Builder <u>Unknown</u>	
		Contractor	
3. Owner <u>K. C. Titworth</u>		8. Style/Type <u>Bungalow</u>	
Address <u>P.O. Box 117, Ennis</u>		9. Original Use <u>residential</u>	
4. Block/Lot <u>OTS/Blk 246/ Lot 6, W 1/2 of 7</u>		Present Use <u>residential</u>	
10. Description <u>Bungalow plan; two-story frame dwelling w/ wood shingle siding; gable roof w/ composition shingles and exposed rafter ends; wood sash double-hung windows w/ multipane sash over single sash; single-door primary entrance w/ transom; one-bay porch w/ gable roof across entry bay only; squared</u>			
11. Present Condition <u>Good</u>			
12. Significance <u>ARCHITECTURE: Massing, extensive use of stick brackets, jig-sawn extended rafter ends and wood shingle sheathing retaining the original stained finish contribute to this most successful local example of a "Swiss Chalet"</u>			
13. Relationship to Site: Moved Date _____ or Original Site <u>(describe) in a residential area west of the CBD; located on a corner lot.</u>			
14. Bibliography <u>TAX ROLL, CITY DIRECTORY, SANBORN MAP</u>		15. Informant <u>Sugar Glaspy</u>	
		16. Recorder <u>Hardy-Heck-Moore</u> Date <u>July 1985</u>	

## DESIGNATIONS

## PHOTO DATA

TNRIS No. _____	Old THC Code _____
<input type="checkbox"/> RTHL	<input type="checkbox"/> HABS (no.) TEX _____
NR: <input type="checkbox"/> Individual	<input type="checkbox"/> Historic District
<input type="checkbox"/> Thematic	<input type="checkbox"/> Multiple-Resource
NR File Name _____	
Other _____	

B&W 4x5s _____	Slides <u>4</u>					
35mm Negs						
YEAR	DRWR	ROLL	FRME		ROLL	FRME
		1	17	to		
		39	32	to	39	36
				to		

CONTINUATION PAGE

No. 2 of 2

## TEXAS HISTORIC SITES INVENTORY FORM—TEXAS HISTORICAL COMMISSION (rev.8-82)

1. County <u>Ellis</u>	<u>ELL</u>	5. USGS Quad No. <u>3296-242</u>	Site No. <u>258</u>
City/Rural <u>Ennis</u>	<u>EN</u>	UTM Pt. <u>14/722800/3578900</u>	
2. Name <u>G. G. Dunkerly House</u>		Acreage <u>less than one acre</u>	

Description continued: wood balusters; shingled supports; interior brick chimney; large triangular braces, shingle sheathing and second floor balcony suggest a "Swiss chalet." Extended rafter ends, porch supports, and fenestration typical of bungalow type; side porch screened. Early or original exterior color scheme has survived.

Significance continued: bungalow. This was the home of G. G. Dunkerly in the 1920s and 1930s. He was president and manager of Ennis Tag and Printing Co. (United Publishing Co.) and a member of a pioneer Ennis family.



United States Department of the Interior  
National Park Service

National Register of Historic Places  
Inventory—Nomination Form

For NPS use only

received 8/11/86

date entered SEP 25 1986

Continuation sheet

Item number all

Page 2

TEXAS HISTORIC SITES INVENTORY FORM — TEXAS HISTORICAL COMMISSION (rev.8-82)

1. County ELLIS ELL  
EN 5. USGS Quad No. 3296-214 Site No. 227  
City/Rural ENNIS UTM Sector 723-3579  
2. Name Barrington House 6. Date: Factual 1915  
Address 206 W BELKNAP 7. Architect/Builder Unknown  
Contractor \_\_\_\_\_  
3. Owner James Scott McCain 8. Style/Type Bungalow  
Address 204 W. Belknap, 75119 9. Original Use residential  
4. Block/Lot OTS/Blk 62/Lot 3, E 1/2 of 4 Present Use residential  
10. Description Bungalow plan; one-and-a-half-story frame dwelling; w/ 117/121 siding; gable roof w/ composition shingles and exposed rafter ends; wood sash double-hung windows w/ 1/1 lights; single-door primary entrance; two-bay porch w/ gable roof across S. elev.; interior brick chimney; multiple roof planes;  
11. Present Condition excellent  
12. Significance ARCHITECTURE: The most notable early twentieth-century house form in Ennis was the large two-story bungalow which this house successfully exemplifies. The usual bungalow details of low-pitch, multiple gable roof,  
13. Relationship to Site: Moved Date \_\_\_\_\_ or Original Site (describe) in a residential area west of the CBD.  
14. Bibliography \_\_\_\_\_ 15. Informant \_\_\_\_\_  
TAX ROLL, CITY DIRECTORY, SANBORN MAP 16. Recorder Hardy-Heck-Moore Date July 1985

DESIGNATIONS

PHOTO DATA

TNRIS No. \_\_\_\_\_ Old THC Code \_\_\_\_\_  
☐ RTHL ☐ HABS (no.) TEX \_\_\_\_\_  
NR: ☐ Individual ☐ Historic District  
☐ Thematic ☐ Multiple-Resource  
NR File Name \_\_\_\_\_  
Other \_\_\_\_\_

B&W 4x5s \_\_\_\_\_ Slides 1  
35mm Negs  
YEAR DRWR ROLL FRME  
to 

		3	10
		58	16

  
to 


  
to 


CONTINUATION PAGE

No. 2 of 2

TEXAS HISTORIC SITES INVENTORY FORM — TEXAS HISTORICAL COMMISSION (rev.8-82)

1. County ELLIS ELL  
EN 5. USGS Quad No. 3296-214 Site No. 227  
City/Rural ENNIS UTM Pt. 14/723080/3579240  
2. Name Barrington House Acreage less than one acre

Description continued: decorated and exposed rafter ends, short columns grouped on brick pedestals and decorative gable timbering, typical bungalow features.

Significance continued: exposed rafters and grouped windows contrast to the setback two-story sleeping area, classically detailed corner pilasters (associated with local architect Hix McCanless' work) and atypical stout Doric columns on piers as porch supports. This house was built for Thad and Kate Barrington.



United States Department of the Interior  
National Park ServiceNational Register of Historic Places  
Inventory—Nomination Form

For NPS use only

received *8/11/86*

date entered

SEP 25 1986

Continuation sheet

Item number all

Page 3

## TEXAS HISTORIC SITES INVENTORY FORM—TEXAS HISTORICAL COMMISSION (rev.8-82)

1. County <u>ELLIS</u>	<div style="border: 1px solid black; padding: 2px; display: inline-block;">ELL EN</div>	5. USGS Quad No. <u>3296-241</u>	Site No. <u>394</u>
City/Rural <u>ENNIS</u>		UTM Sector <u>724-3579</u>	
2. Name _____		6. Date: Factual _____	Est. <u>1900</u>
Address <u>708 E BROWN</u>		7. Architect/Builder <u>Unknown</u>	
		Contractor _____	
3. Owner <u>Henry C. Bryant</u>		8. Style/Type <u>T-plan</u>	
Address <u>708 E. Brown</u>		9. Original Use <u>residential</u>	
4. Block/Lot <u>Highland/Blk 8/Lot 4,5</u>		Present Use <u>residential</u>	
10. Description <u>T-plan; one-story, frame dwelling w/ weatherboard siding; gable roof</u> <u>w/ composition shingles; wood sash, double-hung windows w/ 1/1 lights; two</u> <u>single-door entrances; two-bay porch; three-bay porch w/ hip roof on S. elev.;</u> <u>turned wood posts; unusual in that the porch does not follow the contours of</u>			
11. Present Condition <u>good</u>			
12. Significance <u>ARCHITECTURE: This atypical T-plan dwelling demonstrates the elabora-</u> <u>tion of a simple vernacular house into more complex form, in this case, the</u> <u>expansion of an L-plan to a T-plan by the addition of a lateral wing, probably</u>			
13. Relationship to Site: Moved _____ Date _____ or Original Site <u>(describe) in a residential area</u>			
14. Bibliography <u>TAX ROLLS, CITY DIRECTORY, SANBORN</u>			
		15. Informant <u>Hardy-Heck-Moore</u>	Date <u>July 1985</u>

## DESIGNATIONS

TNRIS No. _____	Old THC Code _____
<input type="checkbox"/> RTHL	<input type="checkbox"/> HABS (no.) TEX _____
NR: <input type="checkbox"/> Individual	<input type="checkbox"/> Historic District
<input type="checkbox"/> Thematic	<input type="checkbox"/> Multiple-Resource
NR File Name _____	
Other _____	

## PHOTO DATA

B&W 4x5s _____	Slides <u>3</u>					
35mm Negs						
YEAR	DRWR	ROLL	FRME		ROLL	FRME
		17	22	to		
		46	4	to	46	8
				to		

CONTINUATION PAGE

No. 2 of 2

## TEXAS HISTORIC SITES INVENTORY FORM—TEXAS HISTORICAL COMMISSION (rev.8-82)

1. County <u>ELLIS</u>	<div style="border: 1px solid black; padding: 2px; display: inline-block;">ELL EN</div>	5. USGS Quad No. <u>3296-241</u>	Site No. <u>394</u>
City/Rural <u>ENNIS</u>		UTM Pt. <u>14/724080/3579380</u>	
2. Name _____		Acreage <u>less than one acre</u>	

Description continued: the structure, but extends only across lateral portion.  
Imbricated shingles in gable end.

Significance continued: soon after construction. It survives as the most  
substantial example of this plan type of the limited number constructed  
locally.



United States Department of the Interior  
National Park Service

National Register of Historic Places  
Inventory—Nomination Form

For NPS use only

received *8/26/86*

date entered

SEP 25 1986

Continuation sheet

Item number all

Page 4

TEXAS HISTORIC SITES INVENTORY FORM — TEXAS HISTORICAL COMMISSION (rev.8-82)

1. County ELLIS ELL  
EN 5. USGS Quad No. 3296-242 Site No. 412  
City/Rural ENNIS UTM Sector 723-3578  
2. Name \_\_\_\_\_ 6. Date: Factual \_\_\_\_\_ Est. 1905  
Address 509 W BROWN 7. Architect/Builder Unknown  
Contractor \_\_\_\_\_  
3. Owner Randy Boston 8. Style/Type modified L-plan  
Address 509 W. Brown, 75119 9. Original Use residential  
4. Block/Lot OTS/Blk 201/Lot 6, W 39ft of 7 Present Use residential  
10. Description Modified L-plan; two-story, frame dwelling w/ drop siding; hip roof w/ composition shingles; wood sash, double-hung windows w/ 1/1 lights; single-door primary entrance w/ transom; L-shaped porch w/ hip roof; tapered box supports; Doric columns; interior brick chimneys; paired porch supports frame entry  
11. Present Condition good  
12. Significance ARCHITECTURE: With an asymmetrically massed composition, more typical of Victorian-era dwellings, this house is adorned with Neoclassical Revival and bungalow details to create an unusual local variation of early twentieth-  
13. Relationship to Site: Moved \_\_\_\_\_ Date \_\_\_\_\_ or Original Site (describe) in a residential area west of the CBD.  
14. Bibliography \_\_\_\_\_ 15. Informant \_\_\_\_\_  
TAX ROLL, CITY DIRECTORY, SANBORN MAP 16. Recorder Hardy-Heck-Moore Date July 1985

DESIGNATIONS

PHOTO DATA

TNRIS No. \_\_\_\_\_ Old THC Code \_\_\_\_\_  
☐ RTHL ☐ HABS (no.) TEX \_\_\_\_\_  
NR: ☐ Individual ☐ Historic District  
☐ Thematic ☐ Multiple-Resource  
NR File Name \_\_\_\_\_  
Other \_\_\_\_\_

B&W 4x5s \_\_\_\_\_ Slides 6  
35mm Negs  
YEAR DRWR ROLL FRME  
to 

	12	16A
	41	6

  
to 

41	12
----	----

  
to

CONTINUATION PAGE

No. 2 of 2

TEXAS HISTORIC SITES INVENTORY FORM — TEXAS HISTORICAL COMMISSION (rev.8-82)

1. County ELLIS ELL  
EN 5. USGS Quad No. 3296-242 Site No. 412  
City/Rural ENNIS UTM Pt. 14/723020/3578680  
2. Name \_\_\_\_\_ Acreage less than one acre

Description continued: and rest on shingled pedestal. Single bellcast hipped dormers break facade roofline.

Significance continued: century eclectism.



United States Department of the Interior  
National Park Service

National Register of Historic Places  
Inventory—Nomination Form

For NPS use only

received

date entered

SEP 25 1986

Continuation sheet

Item number all

Page 5

TEXAS HISTORIC SITES INVENTORY FORM—TEXAS HISTORICAL COMMISSION (rev.8-82)

1. County ELLIS ELL  
EN 5. USGS Quad No. 3296-242 Site No. 373  
City/Rural ENNIS UTM Sector 723-3578  
2. Name Jesse and Mary Story House 6. Date: Factual 1885  
Address 510 W BROWN 7. Architect/Builder Unknown Contractor \_\_\_\_\_  
3. Owner A. C. & Kathleen Woodard 8. Style/Type L-plan  
Address 510 W. Brown 9. Original Use residential  
4. Block/Lot OTS/Blk 202/ Lots 4,5 Present Use residential  
10. Description L-plan; two-story, frame dwelling w/ weatherboard siding; gable roof w/ composition shingles w/ jig-sawn brackets; wood sash double-hung windows w/ 1/1 lights; single-door primary entrance w/ transom; three-bay porch w/ hip roof within S. elev.; turned wood posts; turned wood balusters; interior brick  
11. Present Condition fair  
12. Significance ARCHITECTURE: The most intact and one of the earliest two-story L-plan dwellings remaining in the city, this house best represents a common regional plan type. Restrained architectural embellishment distinguish the gable ends  
13. Relationship to Site: Moved Date \_\_\_\_\_ or Original Site (describe) in a residential area west of the CBD.  
14. Bibliography "Ennis & Her Surroundings..." 15. Informant A. C. & Kathleen Woodard  
TAX ROLL, CITY DIRECTORY, SANBORN MAP 16. Recorder Hardy-Heck-Moore Date July 1985

DESIGNATIONS

PHOTO DATA

TNRIS No. \_\_\_\_\_ Old THC Code \_\_\_\_\_  
☐ RTHL ☐ HABS (no.) TEX \_\_\_\_\_  
NR: ☐ Individual ☐ Historic District  
☐ Thematic ☐ Multiple-Resource  
NR File Name \_\_\_\_\_  
Other \_\_\_\_\_

B&W 4x5s \_\_\_\_\_ Slides 7  
35mm Negs  
YEAR DRWR ROLL FRME  
to 

		14	32
		48	2

  
to 

48	8

  
to

CONTINUATION PAGE

No. 2 of 2

TEXAS HISTORIC SITES INVENTORY FORM—TEXAS HISTORICAL COMMISSION (rev.8-82)

1. County ELLIS ELL  
EN 5. USGS Quad No. 3296-242 Site No. 373  
City/Rural ENNIS UTM Pt. 14/723040/3578740  
2. Name Jesse and Mary Story House Acreage less than one acre

Description continued: chimneys w/ corbeled caps; typically, ornament limited to porch trim; gable end details and jig-sawn corner brackets.

Significance continued: and porch. This was the home of J. W. Story, a successful realtor in Ennis during the late nineteenth and early twentieth centuries. While a resident of the house, he served as a city councilman for many years. He sold the property in 1911. By 1922 John Lockart, a conductor with the H. & T.C. Railroad, purchased the dwelling.



United States Department of the Interior  
National Park Service

National Register of Historic Places  
Inventory—Nomination Form

For NPS use only

received

date entered

Continuation sheet

Item number all

Page 6

TEXAS HISTORIC SITES INVENTORY FORM—TEXAS HISTORICAL COMMISSION (rev.8-82)

1. County <u>ELLIS</u>	<u>ELL</u> <u>EN</u>	5. USGS Quad No. <u>3296-242</u>	Site No. <u>723</u>
City/Rural <u>ENNIS</u>		UTM Sector <u>722-3578</u>	
2. Name <u>Joe Novy House</u>		6. Date: Factual	Est. <u>1915</u>
Address <u>401 N CLAY</u>		7. Architect/Builder <u>Unknown</u>	
		Contractor	
3. Owner <u>Charles J. Novy</u>		8. Style/Type <u>Prairie</u>	
Address <u>401 N. Clay, 75119</u>		9. Original Use <u>residential</u>	
4. Block/Lot <u>Aldridge/ Lots 16 to 24</u>		Present Use <u>residential</u>	
10. Description <u>Bungalow plan; frame dwelling w/ brick veneer; hip roof w/ gables w/ tile w/ deep overhang; wood sash, double-hung French windows, number of lights varies; single-door primary entrance w/ transom; three-bay porch w/ gable roof across E. elev. w/ brick piers; exterior brick chimneys. Two-story porch</u>			
11. Present Condition <u>excellent</u>			
12. Significance <u>ARCHITECTURE: This impressive composition of bungalow detailing suggests the Prairie School influence on north Texas architecture and is, in fact, the outstanding example of the Prairie form in Ennis. Horizontal lines</u>			
13. Relationship to Site: Moved Date _____ or Original Site <u>(describe) in a residential area northwest of the CBD; located on a corner lot.</u>			
14. Bibliography <u>TAX ROLL, CITY DIRECTORY, SANBORN MAP</u>		15. Informant _____	
		16. Recorder <u>Hardy-Heck-Moore</u> Date <u>July 1985</u>	

DESIGNATIONS

PHOTO DATA

TNRIS No. _____	Old THC Code _____	B&W 4x5s _____	Slides <u>4</u>
<input type="checkbox"/> RTHL	<input type="checkbox"/> HABS (no.) TEX _____	35mm Negs	
NR: <input type="checkbox"/> Individual	<input type="checkbox"/> Historic District	YEAR DRWR ROLL FRME	ROLL FRME
<input type="checkbox"/> Thematic	<input type="checkbox"/> Multiple-Resource		
NR File Name _____			
Other _____			

CONTINUATION PAGE

No. 2 of 2

TEXAS HISTORIC SITES INVENTORY FORM—TEXAS HISTORICAL COMMISSION (rev.8-82)

1. County <u>ELLIS</u>	<u>ELL</u> <u>EN</u>	5. USGS Quad No. <u>3296-242</u>	Site No. <u>723</u>
City/Rural <u>ENNIS</u>		UTM Pt. <u>14/722660/3578960</u>	
2. Name <u>Joe Novy House</u>		Acreage <u>less than one acre</u>	

Description continued: across E. elev.; gabled pediment marks center bay and is supported by brackets; inset panels w/ tiles, planter boxes and wing; porte cochere at S. elev.; brick garage apartment.

Significance continued: visually shorten the boxlike massing, typical of regional Prairie-influenced designs. It was the residence of Joe Novy, a grocer in Ennis, and Novy's descendants retain ownership.



United States Department of the Interior  
National Park ServiceNational Register of Historic Places  
Inventory—Nomination Form

For NPS use only

received

8/11/86

date entered

SEP 25/1986

Continuation sheet

Item number all

Page 7

## TEXAS HISTORIC SITES INVENTORY FORM—TEXAS HISTORICAL COMMISSION (rev.8-82)

1. County ELLIS ELL  
EN 5. USGS Quad No. 3296-242 Site No. 445  
City/Rural ENNIS UTM Sector 723-3579
2. Name \_\_\_\_\_ 6. Date: Factual \_\_\_\_\_ Est. 1900  
Address 404 E CROCKETT 7. Architect/Builder Unknown Contractor \_\_\_\_\_
3. Owner Dale McAdams, Estate 8. Style/Type Two-room plan  
Address 1409 Nichols, Ennis TX 75119 9. Original Use residential
4. Block/Lot OTS/Blk 184/Lot 4 Present Use residential
10. Description Two-room plan; one-story frame dwelling w/ weatherboard siding; gable roof w/ composition shingles; wood sash double-hung windows w/ 2/2 lights; single-door primary entrance; three-bay porch w/ hip roof on E. elev.; turned wood posts; large pediment breaks through the center bay facade roof line to
11. Present Condition fair
12. Significance ARCHITECTURE: The best surviving two-room, or hall-parlor, plan dwelling in Ennis. This single-door version is less typical than the two-entry traditional form, but most of its original fabric remains in place.
13. Relationship to Site: Moved Date \_\_\_\_\_ or Original Site (describe) in a residential area northeast of the CBD.
14. Bibliography \_\_\_\_\_ 15. Informant \_\_\_\_\_  
TAX ROLL, CITY DIRECTORY, SANBORN MAP 16. Recorder Hardy-Heck-Moore Date July 1985

## DESIGNATIONS

## PHOTO DATA

TNRIS No. \_\_\_\_\_ Old THC Code \_\_\_\_\_

B&W 4x5s \_\_\_\_\_ Slides 4

- NR: ☐ RTHL ☐ HABS (no.) TEX  
☐ Individual ☐ Historic District  
☐ Thematic ☐ Multiple-Resource  
NR File Name \_\_\_\_\_

35mm Negs				ROLL FRME	
YEAR	DRWR	ROLL	FRME	ROLL	FRME
		34	17		
		46	18	46	19

Other \_\_\_\_\_

CONTINUATION PAGE

No. 2 of 2

## TEXAS HISTORIC SITES INVENTORY FORM—TEXAS HISTORICAL COMMISSION (rev.8-82)

1. County ELLIS ELL  
EN 5. USGS Quad No. 3296-242 Site No. 445  
City/Rural ENNIS UTM Pt. 14/723700/3579120
2. Name \_\_\_\_\_ Acreage less than one acre

Description continued: visually dominate the structure. Imbricated shingles in the gable end and turned-wood posts embellish this traditional plan dwelling.



United States Department of the Interior  
National Park Service

National Register of Historic Places  
Inventory—Nomination Form

For NPS use only

received

date entered

8/4/86  
SEP 25 1986

Continuation sheet

Item number all

Page 8

TEXAS HISTORIC SITES INVENTORY FORM — TEXAS HISTORICAL COMMISSION (rev.8-82)

1. County ELLIS ELL  
EN 5. USGS Quad No. 3296-242 Site No. 995  
City/Rural EN UTM Sector 723-3579  
2. Name \_\_\_\_\_ 6. Date: Factual \_\_\_\_\_ Est. 1900; 1910  
Address 508 N DALLAS 7. Architect/Builder Unknown  
Contractor \_\_\_\_\_  
3. Owner Andrew J. Miller 8. Style/Type modified L-plan  
Address 508 N. Dallas, 75119 9. Original Use residential  
4. Block/Lot DTS/Blk 15/ Lots N 1/2 of 6,7,8 Present Use residential  
10. Description Modified L-plan; one-story frame dwelling w/ two-story tower; weather-  
board and drop siding; hip roof w/ gables w/ composition shingles; wood sash  
double-hung windows w/ 1/1 lights; single-door primary entrance w/ transom;  
five-bay porch w/ shed roof wraps around S. and W. elevations; porch w/ square  
11. Present Condition good  
12. Significance ARCHITECTURE: One of the best remaining local permutations of a  
modified L-plan dwelling, one of the most common regional plan types. The  
unusually massed form is reminiscent of Victorian-era house designs.  
13. Relationship to Site: Moved Date \_\_\_\_\_ or Original Site (describe) in a residential area  
north of the CBD.  
14. Bibliography \_\_\_\_\_ 15. Informant \_\_\_\_\_  
TAX ROLL, CITY DIRECTORY, SANBORN MAP 16. Recorder Hardy-Heck-Moore Date July 1985

DESIGNATIONS

PHOTO DATA

TNRIS No. \_\_\_\_\_ Old THC Code \_\_\_\_\_  
☐ RTHL ☐ HABS (no.) TEX \_\_\_\_\_  
NR: ☐ Individual ☐ Historic District  
☐ Thematic ☐ Multiple-Resource  
NR File Name \_\_\_\_\_  
Other \_\_\_\_\_

B&W 4x5s \_\_\_\_\_ Slides 1  
35mm Negs  
YEAR DRWR ROLL FRME  

		6	29
		59	16

 to 

ROLL	FRME
59	18

  
to  
to

CONTINUATION PAGE

No. 2 of 2

TEXAS HISTORIC SITES INVENTORY FORM — TEXAS HISTORICAL COMMISSION (rev.8-82)

1. County ELLIS ELL  
EN 5. USGS Quad No. 3296-242 Site No. 995  
City/Rural EN UTM Pt. 14/723080/3579400  
2. Name \_\_\_\_\_ Acreage less than one acre

Description continued: wood posts; fluted pilasters at corners; imbricated shingles in gable ends; two-story tower an unusual feature for this common regional plan type although several similarly detailed dwellings can be found in Ennis.

Significance continued: This was the home of Dr. T. W. White in the 1920s and 1930s.



United States Department of the Interior  
National Park ServiceNational Register of Historic Places  
Inventory—Nomination Form

For NPS use only

received

date entered SEP 25 1986

Continuation sheet

Item number all

Page 9

## TEXAS HISTORIC SITES INVENTORY FORM—TEXAS HISTORICAL COMMISSION (rev.8-82)

1. County ELLIS ELL  
EN 5. USGS Quad No. 3296-242 Site No. 161  
City/Rural ENNIS UTM Sector 723-3579
2. Name I. R. Allen House 6. Date: Factual 1908 Est. \_\_\_\_\_  
Address 601 N DALLAS 7. Architect/Builder Fred Lawson, builder  
Contractor \_\_\_\_\_
3. Owner H. C. Rogers 8. Style/Type Neoclassical Revival  
Address 107 N. Main, Ennis TX 75119 9. Original Use residential
4. Block/Lot see below Present Use residential
10. Description Two-story frame dwelling w/ weatherboard siding; hip roof w/ gables w/ composition shingles and box eaves; stick brackets; wood sash, double-hung windows w/ 1/1 lights; double-door primary entrance w/ transom; seven-bay porch w/ hip roof wraps around S. and E. elev.; fluted Ionic columns; squared
11. Present Condition good
12. Significance ARCHITECTURE: The Allen House is a fine example of the Neoclassical Revival style, which attained moderate popularity in Ennis during the first decade of the twentieth century. With its two-story portico, use of the giant
13. Relationship to Site: Moved \_\_\_\_\_ Date \_\_\_\_\_ or Original Site (describe) in a residential area north of the CBD.
14. Bibliography E. Rogers to C. Burns 4/20/84 15. Informant Erma Lee Allen Rogers  
TAX ROLL, CITY DIRECTORY, SANBORN MAP 16. Recorder Hardy-Heck-Moore Date July 1985

## DESIGNATIONS

## PHOTO DATA

TNRIS No. \_\_\_\_\_ Old THC Code \_\_\_\_\_

B&W 4x5s \_\_\_\_\_ Slides 2

- NR: ☐ RTHL ☐ HABS (no.) TEX \_\_\_\_\_  
☐ Individual ☐ Historic District  
☐ Thematic ☐ Multiple-Resource

35mm Negs				to	ROLL FRME	
YEAR	DRWR	ROLL	FRME		ROLL	FRME
		3	30	to		
		59	8	to	59	12
				to		

NR File Name \_\_\_\_\_

Other \_\_\_\_\_

CONTINUATION PAGE

No. 2 of 2

## TEXAS HISTORIC SITES INVENTORY FORM—TEXAS HISTORICAL COMMISSION (rev.8-82)

1. County ELLIS ELL  
EN 5. USGS Quad No. 3296-242 Site No. 161  
City/Rural ENNIS UTM Pt. 14/723000/3579420
2. Name I. R. Allen House Acreage less than one acre

Description continued: wood balusters; interior brick chimneys w/ corbeled caps; two-story entrance porticoes on S. & E. elev. surmounted by pedimented gables; enclosed at 2nd story as screened sleeping porches; classical detailing on window surrounds & porticoes; geometric patterning of screen frames; corner pilasters.

Significance continued: order, and large consoles, the Allen House exemplifies the style as it was built throughout the state. It was the home of Isaac R. Allen, co-owner of Allen & Kendall Furniture Store. His daughter still owns the house. Block/Lot: OTS/Div 20-2/110 x 135 FT TR of J



United States Department of the Interior  
National Park ServiceNational Register of Historic Places  
Inventory—Nomination Form

For NPS use only

received 8/11/86

date entered

Continuation sheet

Item number allPage 10

## TEXAS HISTORIC SITES INVENTORY FORM—TEXAS HISTORICAL COMMISSION (rev.8-82)

1. County ELLIS ELL  
EN 5. USGS Quad No. 3296-242 Site No. 947  
City/Rural ENNIS UTM Sector 722-3579
2. Name Barkley-Floyd House 6. Date: Factual 1892 Est.   
Address 709 N DALLAS 7. Architect/Builder Unknown
3. Owner Dwain & Teresa Culpepper Contractor B. F. Sargent  
Address 709 N. Dallas, 75119
4. Block/Lot see below 8. Style/Type modified L-plan  
9. Original Use residential  
10. Description Modified L-plan; two-story frame dwelling w/ weatherboard siding;  
hip roof w/ gables w/ composition shingles; wood sash double-hung windows  
w/ 1/1 lights; single-door primary entrance w/ transom; seven-bay porch w/  
hip roof wraps around front-projecting wing w/ turned wood posts;  
11. Present Condition good  
12. Significance ARCHITECTURE: An outstanding and one of the few remaining unaltered  
local examples of a two-story modified L-plan house, the region's most abun-  
dant plan type. Jig-sawn and turned-wood architectural embellishment remain  
13. Relationship to Site: Moved  Date  or Original Site (describe) in a residential area  
north of CBD.  
14. Bibliography RTHL application 15. Informant Dwain & Teresa Culpepper  
TAX ROLL, CITY DIRECTORY, SANBORN MAP 16. Recorder Hardy-Heck-Moore Date July 1985

## DESIGNATIONS

## PHOTO DATA

TNRIS No.  Old THC Code   
☐ RTHL ☐ HABS (no.) TEX   
NR: ☐ Individual ☐ Historic District  
☐ Thematic ☐ Multiple-Resource  
NR File Name   
Other

B&W 4x5s  Slides 6  
35mm Negs  
YEAR DRWR ROLL FRME  

		4	36
		59	35
		60	2

 to 

ROLL	FRME
60	3

CONTINUATION PAGE

No. 2 of 2

## TEXAS HISTORIC SITES INVENTORY FORM—TEXAS HISTORICAL COMMISSION (rev.8-82)

1. County ELLIS ELL  
EN 5. USGS Quad No. 3296-242 Site No. 947  
City/Rural ENNIS UTM Pt. 14/722940/3579560  
2. Name Barkley-Floyd House Acreage less than one acre

Description continued: squared wood balusters; jig-sawn brackets; interior brick chimneys w/ corbeled caps.

Significance continued: intact on gable ends and the wrap around porch. Constructed by local builder B.F. Sargent in 1892 for H.P. Barkley, a conductor and yardmaster for the H.&T.C. Railroad, the structure was purchased in 1905 by T.W. Floyd, an insurance & real estate salesman who later opened Floyd's Variety Store. It was owned later by Ida McCanless, widow of Hix McCanless. Block/Lot: OTS/Div 20-4/ E 85x100 FT TR of P.



United States Department of the Interior  
National Park ServiceNational Register of Historic Places  
Inventory—Nomination Form

For NPS use only

received

date entered

8/11/86  
SEP 25 1986

Continuation sheet

Item number all

Page 11

## TEXAS HISTORIC SITES INVENTORY FORM—TEXAS HISTORICAL COMMISSION (rev.8-82)

1. County <u>ELLIS</u>	<table border="1"><tr><td>ELL</td></tr><tr><td>EN</td></tr></table>	ELL	EN	5. USGS Quad No. <u>3296-241</u>	Site No. <u>1013</u>
ELL					
EN					
City/Rural <u>ENNIS</u>		UTM Sector <u>723-3578</u>			
2. Name _____		6. Date: Factual _____	Est. <u>1895</u>		
Address <u>806 S DALLAS</u>		7. Architect/Builder <u>Unknown</u>			
		Contractor _____			
3. Owner <u>W. L. Walker</u>		8. Style/Type <u>L-plan</u>			
Address <u>Same</u>		9. Original Use <u>residential</u>			
4. Block/Lot <u>OTS/Div. 26-1/lot 10</u>		Present Use <u>residential</u>			
10. Description <u>L-plan; one-story frame dwelling; w/ weatherboard siding; gabled roof</u> <u>w/ wood shingles; wood sash, double-hung windows w/ 2/2 lights; single-door</u> <u>primary entrance; two-bay porch w/ hip roof within front-projecting wing w/</u> <u>turned wood posts; jig-sawn brackets. Typical of traditional L-plan types, the</u>					
11. Present Condition <u>fair</u>					
12. Significance <u>ARCHITECTURE: This house is one of the few local intact versions of the</u> <u>most common of regional plan types, the L-plan. Though built in great number</u> <u>and variety in Ennis through the second decade of the twentieth century, most</u>					
13. Relationship to Site: Moved _____ Date _____ or Original Site <u>(describe) in a residential area</u> <u>south of the CBD.</u>					
14. Bibliography _____		15. Informant _____			
<u>TAX ROLL, CITY DIRECTORY, SANBORN MAP</u>		16. Recorder <u>Hardy-Heck-Moore</u> Date <u>July 1985</u>			

## DESIGNATIONS

## PHOTO DATA

TNRIS No. _____	Old THC Code _____
<input type="checkbox"/> RTHL	<input type="checkbox"/> HABS (no.) TEX _____
NR: <input type="checkbox"/> Individual	<input type="checkbox"/> Historic District
<input type="checkbox"/> Thematic	<input type="checkbox"/> Multiple-Resource
NR File Name _____	
Other _____	

B&W 4x5s _____	Slides <u>2</u>					
35mm Negs						
YEAR	DRWR	ROLL	FRME		ROLL	FRME
		22	22	to		
		50	4	to	50	5
				to		

CONTINUATION PAGE

No. 2 of 2

## TEXAS HISTORIC SITES INVENTORY FORM—TEXAS HISTORICAL COMMISSION (rev.8-82)

1. County <u>ELLIS</u>	<table border="1"><tr><td>ELL</td></tr><tr><td>EN</td></tr></table>	ELL	EN	5. USGS Quad No. <u>3296-241</u>	Site No. <u>1013</u>
ELL					
EN					
City/Rural <u>ENNIS</u>		UTM Pt. <u>14/723860/3578340</u>			
2. Name _____		Acreage <u>less than one acre</u>			

Description continued: simple massing is embellished by turned porch trim &  
imbricated shingles in the gable end.Significance continued: local examples have been destroyed or considerably  
altered.



United States Department of the Interior  
National Park ServiceNational Register of Historic Places  
Inventory—Nomination Form

For NPS use only

received 8/11/86

date entered

Continuation sheet

Item number allPage 12

## TEXAS HISTORIC SITES INVENTORY FORM—TEXAS HISTORICAL COMMISSION (rev.8-82)

1. County <u>ELLIS</u>	<u>ELL</u> <u>EN</u>	5. USGS Quad No. <u>3296-242</u>	Site No. <u>164</u>
City/Rural <u>ENNIS</u>		UTM Sector <u>723-3579</u>	
2. Name _____		6. Date: Factual _____	Est. <u>1895</u>
Address <u>106 E DENTON</u>		7. Architect/Builder <u>Unknown</u>	
		an _____	Contractor _____
3. Owner <u>George F. Benson</u>		8. Style/Type <u>L-plan</u>	
Address <u>106 E. Denton, 75119</u>		9. Original Use <u>residential</u>	
4. Block/Lot <u>OTS/Div 1-1/Tract B</u>		Present Use <u>residential</u>	
10. Description <u>L-plan; one-story frame dwelling w/ weatherboard siding; gable roof w/ composition shingles &amp; box eaves; wood sash, double-hung windows w/ 2/2 lights; two single-door entrances; two-bay porch w/ hip roof within front-projecting wing w/ turned wood posts; jigsaw brackets. Imbricated shingles in gable end;</u>			
11. Present Condition <u>fair</u>			
12. Significance <u>ARCHITECTURE: This is a fine example of a modest L-plan dwelling, a house type utilized often in Ennis from the 1880s to the early 1910s. The house retains most of its original fabric and is one of the few to survive with</u>			
13. Relationship to Site: Moved _____ Date _____ or Original Site <u>(describe) in a residential area northwest of the CBD.</u>			
14. Bibliography _____		15. Informant _____	
<u>TAX ROLL, CITY DIRECTORY, SANBORN MAP</u>		16. Recorder <u>Hardy-Heck-Moore</u> Date <u>July 1985</u>	

## DESIGNATIONS

## PHOTO DATA

TNRIS No. _____	Old THC Code _____
<input type="checkbox"/> RTHL	<input type="checkbox"/> HABS (no.) TEX _____
NR: <input type="checkbox"/> Individual	<input type="checkbox"/> Historic District
<input type="checkbox"/> Thematic	<input type="checkbox"/> Multiple-Resource
NR File Name _____	
Other _____	

B&W 4x5s _____	Slides <u>4</u>					
35mm Negs						
YEAR	DRWR	ROLL	FRME		ROLL	FRME
		30	11	to		
		57	13	to	57	17
				to		

CONTINUATION PAGE

No. 2 of 2

## TEXAS HISTORIC SITES INVENTORY FORM—TEXAS HISTORICAL COMMISSION (rev.8-82)

1. County <u>ELLIS</u>	<u>ELL</u> <u>EN</u>	5. USGS Quad No. <u>3296-242</u>	Site No. <u>164</u>
City/Rural <u>ENNIS</u>		UTM Pt. <u>14/723240/3579580</u>	
2. Name _____		Acreage <u>less than one acre</u>	

Description continued: simple porch frieze.Significance continued: the distinguishing turned posts and porch embellishment intact.



United States Department of the Interior  
National Park ServiceNational Register of Historic Places  
Inventory—Nomination Form

For NPS use only

received 8/11/86

date entered

Continuation sheet

Item number allPage 13

## TEXAS HISTORIC SITES INVENTORY FORM—TEXAS HISTORICAL COMMISSION (rev.8-82)

1. County <u>ELLIS</u>	<div style="border: 1px solid black; padding: 2px; display: inline-block;">ELL EN</div>	5. USGS Quad No. <u>3296-242</u>	Site No. <u>157</u>
City/Rural <u>ENNIS</u>		UTM Sector <u>722-3579</u>	
2. Name <u>Moore House</u>		6. Date: Factual <u>1904-05</u>	Est. _____
Address <u>400 W DENTON</u>		7. Architect/Builder <u>Unknown</u>	
3. Owner <u>John W. Payne</u>		Contractor _____	
Address <u>Same</u>		8. Style/Type <u>Neoclassical Revival</u>	
4. Block/Lot <u>DTS/Div.19-2/105x135 FT TR of G</u>		9. Original Use <u>residential</u>	
10. Description <u>Two-story frame dwelling; w/ 117/121 siding; hip roof w/ gables w/ composition shingles; overscale consoles; wood sash, double-hung windows w/ 1/1 lights; double-door primary entrance w/ transom &amp; sidelights; porch w/ hip roof wraps around front-projecting wing w/ fluted Doric columns; turned</u>		Present Use <u>residential</u>	
11. Present Condition <u>excellent</u>			
12. Significance <u>ARCHITECTURE: Asymmetrical massing and unusual application of details distinguish this dwelling as an outstanding local interpretation of Neoclassical Revival architecture. The huge paired consoles at the southwest corner</u>			
13. Relationship to Site: Moved _____ Date _____ or Original Site <u>(describe) in a residential area northwest of the CBD; located on a large corner lot.</u>			
14. Bibliography <u>TAX ROLL, CITY DIRECTORY, SANBORN MAP</u>		15. Informant <u>John W. Payne</u>	
		16. Recorder <u>Hardy-Heck-Moore</u>	Date <u>July 1985</u>

## DESIGNATIONS

TNRIS No. \_\_\_\_\_ Old THC Code \_\_\_\_\_

☐ RTHL ☐ HABS (no.) TEX \_\_\_\_\_

NR: ☐ Individual ☐ Historic District

☐ Thematic ☐ Multiple-Resource

NR File Name \_\_\_\_\_

Other \_\_\_\_\_

## PHOTO DATA

B&W 4x5s 2-1975 Slides 6

35mm Negs

YEAR	DRWR	ROLL	FRME		ROLL	FRME
		3	25	to	3	26
		59	3	to	59	7
				to		

CONTINUATION PAGE

No. 2 of 2

## TEXAS HISTORIC SITES INVENTORY FORM—TEXAS HISTORICAL COMMISSION (rev.8-82)

1. County <u>ELLIS</u>	<div style="border: 1px solid black; padding: 2px; display: inline-block;">ELL EN</div>	5. USGS Quad No. <u>3296-242</u>	Site No. <u>157</u>
City/Rural <u>ENNIS</u>		UTM Pt. <u>14/722820/3579320</u>	
2. Name <u>Moore House</u>		Acreage <u>less than one acre</u>	

Description continued: wood balusters; interior brick chimneys w/ corbeled caps. Other noteworthy features include fluted Doric columns on brick pedestals that rise two stories at entry bay. Fluted one-story Ionic columns support first-story porch. Center bay is emphasized by hipped dormer, roof-line balustrade w/ urns, garlands which decorate the porch frieze & grouping of modillions which support the porch overhang.

Significance continued: off-center entry, paired giant order fluted columns set on the bias and the house's siting on a large lot contribute to the structure's impressive appearance. It was the home for many years of the Captain H.T. Moore family.



United States Department of the Interior  
National Park ServiceNational Register of Historic Places  
Inventory—Nomination Form

For NPS use only

received

date entered

8/11/86

SEP 25 1986

Continuation sheet

Item number all

Page 14

## TEXAS HISTORIC SITES INVENTORY FORM—TEXAS HISTORICAL COMMISSION (rev.8-82)

1. County ELLIS ELL  
EN 5. USGS Quad No. 3296-242 Site No. 155  
City/Rural ENNIS UTM Sector \_\_\_\_\_  
2. Name John M. Weekley House 6. Date: Factual \_\_\_\_\_ Est. 1915  
Address 510 W DENTON 7. Architect/Builder Unknown Contractor \_\_\_\_\_  
3. Owner Donald E. Howard 8. Style/Type Bungalow influence  
Address 510 W. Denton, Ennis TX 75119 9. Original Use residential  
4. Block/Lot OTS/Div. 18-5/Lot s. 100' of 3 Present Use residential  
10. Description One-story frame structure with pyramidal roof that is broken by a  
hip dormer. Front veranda extends length of entrance facade and is supported  
by paired piers. Porte-cochere at side.  
11. Present Condition Good  
12. Significance ARCHITECTURE: A noteworthy example of a one-story version of American  
Foursquare. Pyramidal roof and veranda are most prominent features. Strong  
horizontalality. Former home of J.M. Weekley, vice president of United  
13. Relationship to Site: Moved Date \_\_\_\_\_ or Original Site (describe) prominently sited on  
a corner lot in older residential neighborhood.  
14. Bibliography Ennis City Directories 1921, 1925, 1931. 15. Informant \_\_\_\_\_  
16. Recorder Peter Flagg Maxson Date July 1986

## DESIGNATIONS

## PHOTO DATA

TNRIS No. \_\_\_\_\_ Old THC Code \_\_\_\_\_  
☐ RTHL ☐ HABS (no.) TEX \_\_\_\_\_  
NR: ☐ Individual ☐ Historic District  
☐ Thematic ☐ Multiple-Resource  
NR File Name \_\_\_\_\_  
Other \_\_\_\_\_

B&W 4x5s \_\_\_\_\_ Slides 1  
35mm Negs  
YEAR DRWR ROLL FRME  
to 

		3	23
		58	34

  
to 

ROLL	FRME
58	35

  
to

CONTINUATION PAGE

No. 2 of 2

## TEXAS HISTORIC SITES INVENTORY FORM—TEXAS HISTORICAL COMMISSION (rev.8-82)

1. County ELLIS ELL  
EN 5. USGS Quad No. 3296-242 Site No. 155  
City/Rural ENNIS UTM Pt. 14/722700/3579240  
2. Name John M. Weekley House Acreage less than one acre

Significance continued: Publishing Co., and his wife Bertha.



United States Department of the Interior  
National Park ServiceNational Register of Historic Places  
Inventory—Nomination Form

For NPS use only

received

8/11/86

date entered

SEP 25 1986

Continuation sheet

Item number all

Page 15

## TEXAS HISTORIC SITES INVENTORY FORM — TEXAS HISTORICAL COMMISSION (rev.8-82)

1. County <u>ELLIS</u>	<u>ELL</u> <u>EN</u>	5. USGS Quad No. <u>3296-242</u>	Site No. <u>153</u>
City/Rural <u>ENNIS</u>		UTM Sector <u>722-3579</u>	
2. Name <u>Matthews-Templeton House</u>		6. Date: Factual <u>1918</u>	Est. _____
Address <u>606 W DENTON</u>		7. Architect/Builder <u>Hix McCanless</u>	
		Contractor _____	
3. Owner <u>William Glaspy</u>		8. Style/Type <u>bungalow</u>	
Address <u>Same</u>		9. Original Use <u>residential</u>	
4. Block/Lot <u>see below</u>		Present Use <u>residential</u>	
10. Description <u>Bungalow plan; two-story frame dwelling; w/ 117/121 siding; gable roof w/ composition shingles and exposed rafter ends; wood sash, double-hung windows w/ 1/1 lights; three-bay porch w/gable roof across S. elev. w/ brick piers; exterior brick chimneys. Entry flanked by pilasters. Secondary entry</u>			
11. Present Condition <u>excellent</u>			
12. Significance <u>ARCHITECTURE: An excellent example of the two-story bungalow form that local architect Hix McCanless was adept at designing. Traditional bungalow details are incorporated into an imposing, irregularly massed composition</u>			
13. Relationship to Site: Moved _____ Date _____ or Original Site <u>(describe) in a residential area northwest of the CBD.</u>			
14. Bibliography <u>TAX ROLL, CITY DIRECTORY, SANBORN MAP</u>		15. Informant <u>Sugar Glaspy</u>	
		16. Recorder <u>Hardy-Heck-Moore</u> Date <u>July 1985</u>	

## DESIGNATIONS

TNRIS No. \_\_\_\_\_ Old THC Code \_\_\_\_\_

☐ RTHL ☐ HABS (no.) TEX \_\_\_\_\_

NR: ☐ Individual ☐ Historic District

☐ Thematic ☐ Multiple-Resource

NR File Name \_\_\_\_\_

Other \_\_\_\_\_

## PHOTO DATA

B&W 4x5s \_\_\_\_\_ Slides 1

35mm Negs

YEAR	DRWR	ROLL	FRME		ROLL	FRME
		3	21	to		
		58	30	to	58	32
				to		

## CONTINUATION PAGE

No. 2 of 2

## TEXAS HISTORIC SITES INVENTORY FORM — TEXAS HISTORICAL COMMISSION (rev.8-82)

1. County <u>ELLIS</u>	<u>ELL</u> <u>EN</u>	5. USGS Quad No. <u>3296-242</u>	Site No. <u>153</u>
City/Rural <u>ENNIS</u>		UTM Pt. <u>14/722600/3579180</u>	
2. Name <u>Matthews-Templeton House</u>		Acreage <u>less than one acre</u>	

Description continued: recessed at SE elev. Window screens typical bungalow feature. Two-story version of bungalow form. Stick detail and imbricated shingles embellish tympanum.

Significance continued: topped by a set-back second story, a McCanless trademark. Built for Pearl C. Matthews, co-owner of the McKinney-based Matthews-Brothers Department Store. In 1921 E.K. Atwood purchased the residence, and he sold it W.R. & Metca Templeton in 1924. He was a banker and cotton buyer. In 1948 Garner Dunkerly, Jr., of the Ennis Tag & Printing Co., bought the house. Block/Lot: OTS/Div.18-2/146x350 FT. TR. of E.



United States Department of the Interior  
National Park ServiceNational Register of Historic Places  
Inventory—Nomination Form

For NPS use only

received 8/4/86

date entered

SEP 25 1986

Continuation sheet

Item number allPage 16

## TEXAS HISTORIC SITES INVENTORY FORM — TEXAS HISTORICAL COMMISSION (rev.8-82)

1. County ELLIS ELL  
EN 5. USGS Quad No. 3296-242 Site No. 151  
City/Rural ENNIS UTM Sector 722-3579
2. Name E. T. Boren House 6. Date: Factual \_\_\_\_\_ Est. 1887  
Address 616 W DENTON 7. Architect/Builder Unknown Contractor \_\_\_\_\_
3. Owner Dr. William E. Boren & Miss Nancy 8. Style/Type I-house  
Address Boren, 616 W. Denton, Ennis 9. Original Use residential
4. Block/Lot OTS/Div. 18-2/S 100 FT TR of G Present Use residential
10. Description Center hall, one room deep; two-story frame dwelling; w/ weatherboard siding; gable roof w/ composition shingles; wood sash, double-hung windows w/ 1/1 lights; single-door primary entrance w/transom and sidelights; three-bay porch w/ hip roof across S. elev. w/ square wood supports; exterior
11. Present Condition good; rear of house rebuilt c. 1935.
12. Significance ARCHITECTURE: A rare surviving local example of an I-house, a form once common for rural homesteads in the region. Early twentieth century modifications to the center bay and porch are harmonious with the original form.
13. Relationship to Site: Moved Date \_\_\_\_\_ or Original Site (describe) in a residential area northwest of the CBD.
14. Bibliography 1892 ELLIS COUNTY HISTORY, TAX ROLL, CITY DIRECTORY, SANBORN MAP 15. Informant \_\_\_\_\_  
16. Recorder Hardy-Heck-Moore Date July 1985

## DESIGNATIONS

TNRIS No. \_\_\_\_\_ Old THC Code \_\_\_\_\_  
☐ RTHL ☐ HABS (no.) TEX \_\_\_\_\_  
NR: ☐ Individual ☐ Historic District  
☐ Thematic ☐ Multiple-Resource  
NR File Name \_\_\_\_\_  
Other \_\_\_\_\_

## PHOTO DATA

B&W 4x5s \_\_\_\_\_ Slides 2  
35mm Negs \_\_\_\_\_  
YEAR DRWR ROLL FRME  
to 

		3	19
		58	27

  
to 

		58	29

  
to

CONTINUATION PAGE

No. 2 of 2

## TEXAS HISTORIC SITES INVENTORY FORM — TEXAS HISTORICAL COMMISSION (rev.8-82)

1. County ELLIS ELL  
EN 5. USGS Quad No. 3296-242 Site No. 151  
City/Rural ENNIS UTM Pt. 14/722560/3579160  
2. Name E. T. Boren House Acreage less than one acre

Description continued: brick chimneys; five-bay organization typical for construction date.

Significance continued: Prominent landowner, farmer and cattle raiser E.T. Boren and his wife Sallie had this farmhouse about 1887.



United States Department of the Interior  
National Park ServiceNational Register of Historic Places  
Inventory—Nomination Form

For NPS use only

received

8/11/86

date entered

SEP 25 1986

Continuation sheet

Item number all

Page 17

## TEXAS HISTORIC SITES INVENTORY FORM—TEXAS HISTORICAL COMMISSION (rev.8-82)

1. County ELLIS ELL  
EN 5. USGS Quad No. 3296-242 Site No. 357  
City/Rural ENNIS UTM Sector 723-3579
2. Name Old City Mills 6. Date: Factual 1917 Est. \_\_\_\_\_  
Address 121 E ENNIS 7. Architect/Builder Unknown  
(also 108 E. Brown Contractor \_\_\_\_\_)
3. Owner Mildred J. Burden 8. Style/Type \_\_\_\_\_  
Address P.O. Box 75119 9. Original Use industrial/commercial
4. Block/Lot OTS/Blk 39/Lots 14-19 Present Use commercial
10. Description One-story, corrugated-clad, wood-frame commercial/warehouse structure w/ two, gable-roofed, 3-story, square towers piercing east section of gable roof; wooden facade has stepped parapet (121 E. Ennis); one-story brick commercial building w/ parapet surrounding flat roof (108 E. Brown);
11. Present Condition good
12. Significance COMMERCE: Frame structure, built about 1905, housed a farm implement supply store, was incorporated into the operation of the City Mills Co. some-time after 1927. Grain elevators, constructed in 1917, and the company's
13. Relationship to Site: Moved Date \_\_\_\_\_ or Original Site (describe) in a mostly commercial area on the eastern edge of the CBD; located on a major east-west thoroughfare.
14. Bibliography Tax Rolls, City Directories, Sanborn Maps 15. Informant \_\_\_\_\_  
16. Recorder Hardy-Heck-Moore Date July 1985

## DESIGNATIONS

## PHOTO DATA

TNRIS No. \_\_\_\_\_ Old THC Code \_\_\_\_\_

NR: ☐ RTHL ☐ HABS (no.) TEX \_\_\_\_\_  
☐ Individual ☐ Historic District  
☐ Thematic ☐ Multiple-Resource  
NR File Name \_\_\_\_\_

Other \_\_\_\_\_

B&W 4x5s \_\_\_\_\_ Slides 4

35mm Negs

YEAR	DRWR	ROLL	FRME		ROLL	FRME
		24	20	to	24	21
		43	11	to	43	15
				to		

CONTINUATION PAGE

No. 2 of 2

## TEXAS HISTORIC SITES INVENTORY FORM—TEXAS HISTORICAL COMMISSION (rev.8-82)

1. County ELLIS ELL  
EN 5. USGS Quad No. 3296-242 Site No. 357  
City/Rural ENNIS UTM Pt. 14/723520/3579100
2. Name Old City Mills Acreage less than one acre

Description continued: Nine, cylindrical, reinforced-concrete, grain elevators situated between the two buildings.

Significance continued: office, owned by the Sparkman Brothers and later C.P. Clark remain.



United States Department of the Interior  
National Park Service

National Register of Historic Places  
Inventory—Nomination Form

For NPS use only

received 2/11/86

date entered

Continuation sheet

Item number 4

Page 17A

E. ENNIS AVENUE

SITE NO. 357  
CITY MILLS  
121 E. ENNIS  
ENNIS, TEXAS

SCALE 1"=APPX 50'



FEED STORE  
(FARM IMPLEMENTS)  
CA. 1905

GRAIN  
ELEVATOR  
1917

SCALES

OFFICE  
CA. 1910

BRECKENRIDGE (UNIMPROVED)

E. BROWN



United States Department of the Interior  
National Park ServiceNational Register of Historic Places  
Inventory—Nomination Form

For NPS use only

received *8/11/86*

date entered

Continuation sheet

Item number all

Page 18

## TEXAS HISTORIC SITES INVENTORY FORM—TEXAS HISTORICAL COMMISSION (rev.8-82)

1. County ELLIS ELL  
EN 5. USGS Quad No. 3296-242 Site No. 338  
City/Rural ENNIS UTM Sector 724-3579  
2. Name \_\_\_\_\_ 6. Date: Factual \_\_\_\_\_ Est. 1905  
Address 802 E ENNIS 7. Architect/Builder Unknown  
Contractor \_\_\_\_\_  
3. Owner James Jordan 8. Style/Type \_\_\_\_\_  
Address 604 Cooper, Ennis, Texas 75119 9. Original Use residential  
4. Block/Lot Joice Survey/Lots 31 and 32 Present Use residential  
10. Description One-story frame dwelling w/ center passage, two rooms deep; beaded board siding; bellcast hip roof w/ composition shingles and box eaves; wood-sash, double-hung windows w/ 1/1 lights; single-door primary entrance w/ transom and sidelights; 5-bay porch w/ flat roof across S. elev.; fluted Doric  
11. Present Condition Good  
12. Significance ARCHITECTURE: A unique and well-executed example of the synthesis of Neoclassical Revival details and a modest one-story vernacular house form.  
13. Relationship to Site: Moved Date \_\_\_\_\_ or Original Site (describe) in a mixed residential/commercial area east of the CBD; located on major east-west thoroughfare.  
14. Bibliography Tax Rolls, Sanborn Maps 15. Informant \_\_\_\_\_  
City Directories 16. Recorder Hardy-Heck-Moore Date July 1985

## DESIGNATIONS

## PHOTO DATA

TNRIS No. \_\_\_\_\_ Old THC Code \_\_\_\_\_  
☐ RTHL ☐ HABS (no.) TEX \_\_\_\_\_  
NR: ☐ Individual ☐ Historic District  
☐ Thematic ☐ Multiple-Resource  
NR File Name \_\_\_\_\_  
Other \_\_\_\_\_

B&W 4x5s \_\_\_\_\_ Slides 4  
35mm Negs  
YEAR DRWR ROLL FRME  
to 

		20	10
		56	29

  
to 

56	32

  
to

CONTINUATION PAGE

No. 2 of 2

## TEXAS HISTORIC SITES INVENTORY FORM—TEXAS HISTORICAL COMMISSION (rev.8-82)

1. County ELLIS ELL  
EN 5. USGS Quad No. 3296-242 Site No. 338  
City/Rural ENNIS UTM Pt. 14/724020/3579480  
2. Name \_\_\_\_\_ Acreage less than one acre

Description continued: columns; hip-roofed dormer w/ wood shingle sheathing is placed centrally on south slope of roof; fluted pilasters flank entry and mark corners.



United States Department of the Interior  
National Park ServiceNational Register of Historic Places  
Inventory—Nomination Form

For NPS use only

received

date entered SEP 25 1986

Continuation sheet

Item number all

Page 19

## TEXAS HISTORIC SITES INVENTORY FORM—TEXAS HISTORICAL COMMISSION (rev.8-82)

1. County ELLIS ELL  
EN 5. USGS Quad No. 3296-242 Site No. 316  
City/Rural ENNIS UTM Sector 723-3578  
2. Name Raphael House 6. Date: Factual 1905  
Address 500 W ENNIS 7. Architect/Builder Unknown  
Contractor \_\_\_\_\_  
3. Owner Fannie Raphael, Est. 8. Style/Type Neoclassical Revival  
Address Box 232, Ennis 9. Original Use residential  
4. Block/Lot OTS/Blk 203/Lot 1,2,3 Present Use vacant  
10. Description Two-story frame dwelling; w/ weatherboard siding and imbricated  
shingles; hip roof w/ composition shingles; wood sash double-hung windows  
w/ 1/1 lights; single-door primary entrance w/ transom and side-lights;  
three-bay porch w/ hip roof across S. elev.; fluted Ionic columns; consoles;  
11. Present Condition good  
12. Significance ARCHITECTURE: This well-executed Neoclassical Revival style dwelling  
best represents the regional interpretation of the style with its clarity  
and balanced design. Jewish community leader Edmond Raphael (1865-1927),  
13. Relationship to Site: Moved Date \_\_\_\_\_ or Original Site (describe) in a mostly commercial  
area west of the CBD; located on the city's primary transportation route.  
14. Bibliography \_\_\_\_\_ 15. Informant \_\_\_\_\_  
TAX ROLL, CITY DIRECTORY, SANBORN MAP 16. Recorder Hardy-Heck-Moore Date July 1985

## DESIGNATIONS

## PHOTO DATA

TNRIS No. \_\_\_\_\_ Old THC Code \_\_\_\_\_  
☐ RTHL ☐ HABS (no.) TEX \_\_\_\_\_  
NR: ☐ Individual ☐ Historic District  
☐ Thematic ☐ Multiple-Resource  
NR File Name \_\_\_\_\_  
Other \_\_\_\_\_

B&W 4x5s 1 - 1975 Slides 6  
35mm Negs  
YEAR DRWR ROLL FRME  
to 

		14	2
		39	1

  
to 

39	7

  
to

CONTINUATION PAGE

No. 2 of 2

## TEXAS HISTORIC SITES INVENTORY FORM—TEXAS HISTORICAL COMMISSION (rev.8-82)

1. County ELLIS ELL  
EN 5. USGS Quad No. 3296-242 Site No. 316  
City/Rural ENNIS UTM Pt. 14/723000/3578840  
2. Name Raphael House Acreage less than one acre.

Description continued: interior brick chimney with corbeled cap; multiple roof planes and complex massing; front block is essentially a four-square plan w/ Neoclassical Revival detail. Fluted Ionic columns extend full two-stories at the center bay and supported by brick pedestals; one-story fluted Ionic columns at the lower story; first story of front block partially sheathed w/ imbricated shingles; attic level of rear block sheathed w/ imbricated shingles. Single large hipped dormer projects through facade roofline. Prominently sited.  
Significance continued: who served as president of the First National Bank in the 1910s and 1920s, had this dwelling built for his family in about 1915. It remains in the family estate.



United States Department of the Interior  
National Park ServiceNational Register of Historic Places  
Inventory—Nomination Form

For NPS use only

received

date entered

SEP 10 1986

Continuation sheet

Item number all

Page 20

## TEXAS HISTORIC SITES INVENTORY FORM—TEXAS HISTORICAL COMMISSION (rev.8-82)

1. County ELLIS ELL  
EN 5. USGS Quad No. 3296-242 Site No. 761  
City/Rural ENNIS UTM Sector 722-3578  
2. Name James S. Sanderson House 6. Date: Factual 1915  
Address 201 N GAINES 7. Architect/Builder Unknown  
Contractor \_\_\_\_\_  
3. Owner Mrs. Camille McBrayer 8. Style/Type bungalow  
Address Same 9. Original Use residential  
4. Block/Lot OTS/Blk 246/lot 1,2, E 1/2 of 3 Present Use residential  
10. Description Bungalow plan; one-story frame dwelling; w/ brick veneer; hip roof w/ gables w/ tile roof; wood sash, double-hung windows w/ multiple lights; single-door primary entrance; two-bay porch w/ gable roof on E. elev. w/ brick piers interior brick chimneys; carved decorative brackets on eaves,  
11. Present Condition good  
12. Significance ARCHITECTURE: An intact, well-rendered bungalow form with multiple materials typical of earlier, more elaborate bungalows. With its multiple roof planes, porch proportions and details, this house exemplifies bungalow  
13. Relationship to Site: Moved Date \_\_\_\_\_ or Original Site (describe) in a residential area northwest of the CBD.  
14. Bibliography \_\_\_\_\_ 15. Informant \_\_\_\_\_  
TAX ROLL, CITY DIRECTORY, SANBORN MAP 16. Recorder Hardy-Heck-Moore Date July 1985

## DESIGNATIONS

## PHOTO DATA

TNRIS No. \_\_\_\_\_ Old THC Code \_\_\_\_\_  
☐ RTHL ☐ HABS (no.) TEX \_\_\_\_\_  
NR: ☐ Individual ☐ Historic District  
☐ Thematic ☐ Multiple-Resource  
NR File Name \_\_\_\_\_  
Other \_\_\_\_\_

B&W 4x5s \_\_\_\_\_ Slides 3  
35mm Negs \_\_\_\_\_  
YEAR DRWR ROLL FRME  
to 

		9	14
		63	24

  
to 

63	27

  
to

CONTINUATION PAGE

No. 2 of 2

## TEXAS HISTORIC SITES INVENTORY FORM—TEXAS HISTORICAL COMMISSION (rev.8-82)

1. County ELLIS ELL  
EN 5. USGS Quad No. 3296-242 Site No. 761  
City/Rural ENNIS UTM Pt. 14/722860/3578980  
2. Name James S. Sanderson House Acreage less than one acre

Description continued: typical bungalow features. Porte cochere at N. elev. Terrace unroofed. Outbuildings: brick garage apt.; three-part opening in porch gable end.

Significance continued: building. Sanderson was listed in the 1925-26 city directory as a farmer.



United States Department of the Interior  
National Park ServiceNational Register of Historic Places  
Inventory—Nomination Form

For NPS use only

received

date entered

SEP 25 1986

Continuation sheet

Item number all

Page 21

## TEXAS HISTORIC SITES INVENTORY FORM—TEXAS HISTORICAL COMMISSION (rev.8-82)

1. County <u>ELLIS</u>	<u>ELL</u> <u>EN</u>	5. USGS Quad No. <u>3296-242</u>	Site No. <u>781</u>
City/Rural <u>ENNIS</u>		UTM Sector <u>722-3578</u>	
2. Name <u>Sharp House</u>		6. Date: Factual <u>1913</u>	Est. _____
Address <u>208 N GAINES</u>		7. Architect/Builder <u>G. W. Owens</u>	
		Contractor _____	
3. Owner <u>Roy Shugart</u>		8. Style/Type <u>Bungalow</u>	
Address <u>208 N. Gaines, 75119</u>		9. Original Use <u>residential</u>	
4. Block/Lot <u>OTS/Blk 204/Lots 6,7, W 1/2 of 8</u>		8 Present Use <u>residential</u>	
10. Description <u>Bungalow plan; one-story frame dwelling; 117/121 siding; gable roof</u> <u>w/ composition shingles, wood sash, double-hung windows, multiple sash over</u> <u>single sash; single-door primary entrance; one-bay porch w/ gable roof on W.</u> <u>elev. w/ brick piers; interior brick chimney w/ corbeled cap; wide overhanging</u>			
11. Present Condition <u>good</u>			
12. Significance <u>ARCHITECTURE: The Sharp House is a good local example of bungalow arch-</u> <u>itecture, which was extremely popular in Ennis during the 1910s &amp; 1920s. The</u> <u>massing and exuberant detailing of this structure are more typical of the early</u>			
13. Relationship to Site: Moved _____ Date _____ or Original Site <u>(describe) in a residential area</u> <u>northwest of the CBD.</u>			
14. Bibliography <u>TAX ROLL, CITY DIRECTORY, SANBORN MAP</u>		15. Informant _____	
		16. Recorder <u>Hardy-Heck-Moore</u> Date <u>July 1985</u>	

## DESIGNATIONS

## PHOTO DATA

TNRIS No. _____	Old THC Code _____
<input type="checkbox"/> RTHL	<input type="checkbox"/> HABS (no.) TEX _____
NR: <input type="checkbox"/> Individual	<input type="checkbox"/> Historic District
<input type="checkbox"/> Thematic	<input type="checkbox"/> Multiple-Resource
NR File Name _____	
Other _____	

B&W 4x5s _____	Slides <u>4</u>					
35mm Negs						
YEAR	DRWR	ROLL	FRME		ROLL	FRME
		11	10	to		
		64	20	to	64	23
				to		

CONTINUATION PAGE

No. 2 of 2

## TEXAS HISTORIC SITES INVENTORY FORM—TEXAS HISTORICAL COMMISSION (rev.8-82)

1. County <u>ELLIS</u>	<u>ELL</u> <u>EN</u>	5. USGS Quad No. <u>3296-242</u>	Site No. <u>781</u>
City/Rural <u>ENNIS</u>		UTM Pt. <u>14/722900/3578940</u>	
2. Name <u>Sharp House</u>		Acreage <u>less than one acre</u>	

Description continued: eaves, triangular braces, contrasting pier trim and coping and separate sun porch entry are typical features of this house type. Outbuildings: frame garage apartment.

Significance continued: phase of bungalow building. John H. Sharp, a local attorney, had this house built in 1913. He lived there through the 1930s.



United States Department of the Interior  
National Park ServiceNational Register of Historic Places  
Inventory—Nomination Form

For NPS use only

received *8/11/86*

date entered

SEP 25 1986

Continuation sheet

Item number allPage 22

## TEXAS HISTORIC SITES INVENTORY FORM—TEXAS HISTORICAL COMMISSION (rev.8-82)

1. County ELLIS ELL  
EN 5. USGS Quad No. 3296-242 Site No. 759  
City/Rural ENNIS UTM Sector 722-3579
2. Name Ennis High School 6. Date: Factual 1916 Est. \_\_\_\_\_  
Address 501 N GAINES 7. Architect/Builder Sanguinet & Staats  
Contractor Heck-Lightfoot
3. Owner Ennis Independent School Dist. 8. Style/Type Jacobethan Revival influence  
Address c/o Superintendent 9. Original Use institutional-school
4. Block/Lot DTS/Blk 249/all Present Use institutional-school
10. Description Two-story on raised basement, load-bearing masonry, school; flat roof  
w/ double-door primary entrance; one-bay porch; tripartite facade organization.  
Tudor detail emphasizes center bay. Partially crenelated parapet capped by  
coping. Diapering panels at facade end bays. Decorative panels set into
11. Present Condition fair
12. Significance ARCHITECTURE & EDUCATION: The most conspicuous historic public building  
still standing in Ennis. This design by the prominent Ft. Worth architectural  
firm of Sanguinet & Staats emphasizes the primary entry bay with Jacobethan
13. Relationship to Site: Moved Date \_\_\_\_\_ or Original Site (describe) in a mostly residential  
area northwest of the CBD.
14. Bibliography \_\_\_\_\_ 15. Informant Harlin J. Dauphin, Supt. of Schools  
TAX ROLL, CITY DIRECTORY, SANBORN MAP 16. Recorder Hardy-Heck-Moore Date July 1985

## DESIGNATIONS

TNRIS No. \_\_\_\_\_ Old THC Code \_\_\_\_\_  
☐ RTHL ☐ HABS (no.) TEX \_\_\_\_\_  
NR: ☐ Individual ☐ Historic District  
☐ Thematic ☐ Multiple-Resource  
NR File Name \_\_\_\_\_  
Other \_\_\_\_\_

## PHOTO DATA

B&W 4x5s \_\_\_\_\_ Slides 5  
35mm Negs \_\_\_\_\_  
YEAR DRWR ROLL FRME  
to 

		9	16
		63	29

  
to 

63	30

  
to

CONTINUATION PAGE

No. 2 of 2

## TEXAS HISTORIC SITES INVENTORY FORM—TEXAS HISTORICAL COMMISSION (rev.8-82)

1. County ELLIS ELL  
EN 5. USGS Quad No. 3296-242 Site No. 759  
City/Rural ENNIS UTM Pt. 14/722700/3579100
2. Name Ennis High School Acreage approximately two acres

Description continued: facade parapet. Lintels (stuccoed?) at first & second stories.

Significance continued: details executed in light stone to contrast the red brick of the building's mass. Serving as the Ennis High School from 1916 to 1982, it now houses the junior school. It is Ennis' oldest extant school building. Replaced windows have moderately affected the structure's integrity. Post-1936 structures on the site are smaller in scale than the high school, and should be considered as noncontributing to the historic character of the property.



United States Department of the Interior  
National Park ServiceNational Register of Historic Places  
Inventory—Nomination Form

For NPS use only

received *8/11/86*

date entered

SEP 25 1986

Continuation sheet

Item number allPage 23

## TEXAS HISTORIC SITES INVENTORY FORM—TEXAS HISTORICAL COMMISSION (rev.8-82)

1. County ELLIS ELL  
EN 5. USGS Quad No. 3296-242 Site No. 754  
City/Rural ENNIS UTM Sector 722-3579  
2. Name Meredith-McDowal House 6. Date: Factual 1898 Est. \_\_\_\_\_  
Address 701 N GAINES 7. Architect/Builder Hix McCanless Contractor \_\_\_\_\_  
3. Owner Thelma Fay McDowal 8. Style/Type modified L-plan  
Address Same 9. Original Use residential  
4. Block/Lot DTS/Div. 18-3/Lot 7 Present Use residential  
10. Description Modified L-plan; one-story frame dwelling; w/ weatherboard siding;  
hip roof w/ gables w/ composition shingles w/ jig-sawn brackets; wood sash,  
double-hung windows w/ 1/1 lights; single-door primary entrance w/ transom;  
7-bay porch w/ hip roof wraps around S. and E. elev. w/ turned wood posts;  
11. Present Condition good  
12. Significance ARCHITECTURE: One of the most successfully rendered and intact examples  
of a modified L-plan Victorian dwelling, the most common late nineteenth- and  
early twentieth-century regional plan type. The elaboration of simpler  
13. Relationship to Site: Moved Date \_\_\_\_\_ or Original Site (describe) in a residential area  
northwest of the CBD.  
14. Bibliography \_\_\_\_\_ 15. Informant Thelma McDowal  
TAX ROLL, CITY DIRECTORY, SANBORN MAP 16. Recorder Hardy-Heck-Moore Date July 1985

## DESIGNATIONS

## PHOTO DATA

TNRIS No. \_\_\_\_\_ Old THC Code \_\_\_\_\_  
☐ RTHL ☐ HABS (no.) TEX \_\_\_\_\_  
NR: ☐ Individual ☐ Historic District  
☐ Thematic ☐ Multiple-Resource  
NR File Name \_\_\_\_\_  
Other \_\_\_\_\_

B&W 4x5s \_\_\_\_\_ Slides 4  
35mm Negs  
YEAR DRWR ROLL FRME  
to 

		9	21
		63	33
		64	1

  
to 

ROLL	FRME
63	34

  
to

CONTINUATION PAGE

No. 2 of 2

## TEXAS HISTORIC SITES INVENTORY FORM—TEXAS HISTORICAL COMMISSION (rev.8-82)

1. County ELLIS ELL  
EN 5. USGS Quad No. 3296-242 Site No. 754  
City/Rural ENNIS UTM Pt. 14/722620/3579300  
2. Name Meredith-McDowal House Acreage less than one acre

Description continued: jig-sawn brackets. Multiple roof planes created by the intersection of hipped & gabled roofs create a picturesque composition. Jig-sawn corner brackets, turned posts & imbricated shingles are common decorative elements found on this plan type.

Significance continued: vernacular forms was favored by late nineteenth-century designers because of its picturesque qualities. While the architect, Hix McCanless, is best known for his bungalows, the Meredith House reveals that in his earliest designs he worked with local building traditions. Built for E.C. and Connie Meredith. Owned by the R.T. McDowal family since 1919.



United States Department of the Interior  
National Park ServiceNational Register of Historic Places  
Inventory—Nomination Form

For NPS use only

received 8/11/86

date entered 9/25/86

Continuation sheet

Item number all

Page 26

## TEXAS HISTORIC SITES INVENTORY FORM — TEXAS HISTORICAL COMMISSION (rev.8-82)

1. County <u>ELLIS</u>	<u>ELL</u>	5. USGS Quad No. <u>3296-242</u>	Site No. <u>274</u>
City/Rural <u>ENNIS</u>	<u>EN</u>	UTM Sector <u>722-3572</u>	
2. Name <u>Jolesch House</u>		6. Date: Factual _____	Est. <u>1900</u>
Address <u>504 W KNOX</u>		7. Architect/Builder <u>Unknown</u>	
		Contractor _____	
3. Owner <u>Glenn W. Austin</u>		8. Style/Type <u>modified L-plan</u>	
Address <u>504 W. Knox</u>		9. Original Use <u>residential</u>	
4. Block/Lot <u>OTS/Blk 204/lot 3, W 13 FT of 2</u>		Present Use <u>residential</u>	
10. Description <u>Modified L-plan; one-and-a-half-story frame dwelling; gable roof w/ wood sash, double-hung windows w/ 1/1 lights; single-door primary entrance w/ transom; four-bay porch across S.E. elev. w/ turned wood posts; jig-sawn brackets; turned spindles; polygonal turret marks primary elev. &amp; entry.</u>			
11. Present Condition <u>good</u>			
12. Significance <u>ARCHITECTURE: An octagonal second story tower marks the entry and juncture of two ells in this Victorian elaboration of a tradition modified L-plan dwelling. Turned architectural porch trim and decorative gable</u>			
13. Relationship to Site: Moved Date _____ or Original Site <u>(describe) in a residential area northwest of the CBD.</u>			
14. Bibliography <u>TAX ROLL, CITY DIRECTORY, SANBORN MAP</u>		15. Informant _____	
		16. Recorder <u>Hardy-Heck-Moore</u> Date <u>July 1985</u>	

## DESIGNATIONS

## PHOTO DATA

TNRIS No. _____	Old THC Code _____
<input type="checkbox"/> RTHL	<input type="checkbox"/> HABS (no.) TEX _____
NR: <input type="checkbox"/> Individual	<input type="checkbox"/> Historic District
<input type="checkbox"/> Thematic	<input type="checkbox"/> Multiple-Resource
NR File Name _____	
Other _____	

B&W 4x5s _____	Slides <u>3</u>					
35mm Negs						
YEAR	DRWR	ROLL	FRME		ROLL	FRME
		2	32	to		
		58	4	to	58	7
				to		

CONTINUATION PAGE

No. 2 of 2

## TEXAS HISTORIC SITES INVENTORY FORM — TEXAS HISTORICAL COMMISSION (rev.8-82)

1. County <u>ELLIS</u>	<u>ELL</u>	5. USGS Quad No. <u>3296-242</u>	Site No. <u>274</u>
City/Rural <u>ENNIS</u>	<u>EN</u>	UTM Pt. <u>14/722920/3578920</u>	
2. Name <u>Jolesch House</u>		Acreage <u>less than one acre</u>	

Significance continued: treatment further distinguish this house as outstanding example of a once abundant plan type in the region. It was the home of Ike Jolesch, vice-president of the First National Bank of Ennis and proprietor of a dry goods store on S. Main West, known as the "Big Store."



United States Department of the Interior  
National Park ServiceNational Register of Historic Places  
Inventory—Nomination Form

For NPS use only

received

date entered SEP 25 1986

Continuation sheet

Item number all

Page 27

## TEXAS HISTORIC SITES INVENTORY FORM—TEXAS HISTORICAL COMMISSION (rev.8-82)

1. County ELLIS ELL  
EN 5. USGS Quad No. 3296-241 Site No. 622  
City/Rural ENNIS UTM Sector 723-3578  
2. Name Ennis Cotton Compress 6. Date: Factual 1889/1954  
Address 111 E. LAMPASAS 7. Architect/Builder Unknown  
Contractor \_\_\_\_\_  
3. Owner Ennis Compress & Warehouse Co. 8. Style/Type \_\_\_\_\_  
Address Box 1339, Waco, TX 76703 9. Original Use agricultural, industrial  
4. Block/Lot OTS/Div. 27-(1-4)/all Present Use agricultural, industrial  
10. Description Docks and complex of metal structures which originally housed cotton  
compress operations. Some of the original machinery remains intact and in  
operable condition.  
11. Present Condition good  
12. Significance INDUSTRY: One of Ennis' earliest industrial enterprises and in  
operation by 1889, it served as a cotton compress and warehouse co. It has  
been vital to Ennis' cotton industry for almost 100 years. Joe Baldrige was  
13. Relationship to Site: Moved Date \_\_\_\_\_ or Original Site (describe) \_\_\_\_\_  
14. Bibliography TAX ROLL, CITY DIRECTORY, 15. Informant Gaylan Beavers  
SANBORN MAP 16. Recorder MEH, DM of HHM Date July 1985

## DESIGNATIONS

## PHOTO DATA

TNRIS No. \_\_\_\_\_ Old THC Code \_\_\_\_\_  
☐ RTHL ☐ HABS (no.) TEX \_\_\_\_\_  
NR: ☐ Individual ☐ Historic District  
☐ Thematic ☐ Multiple-Resource  
NR File Name \_\_\_\_\_  
Other \_\_\_\_\_

B&W 4x5s \_\_\_\_\_ Slides 3  
35mm Negs  
YEAR DRWR ROLL FRME  
to 

		16	20
		44	30

  
to 

44	32

  
to

CONTINUATION PAGE

No. 2 of 2

## TEXAS HISTORIC SITES INVENTORY FORM—TEXAS HISTORICAL COMMISSION (rev.8-82)

1. County ELLIS ELL  
EN 5. USGS Quad No. 3296-241 Site No. 622  
City/Rural ENNIS UTM Pt. 14/723780/3578580  
2. Name Ennis Cotton Compress Acreage approximately 3 acres

Significance continued: first president of company. Two shed additions were built in 1917, but they burned in the early 1920's. Later additions were completed in 1953-54 and should be considered noncontributing.



United States Department of the Interior  
National Park Service

National Register of Historic Places  
Inventory—Nomination Form

For NPS use only

received

8/11/86

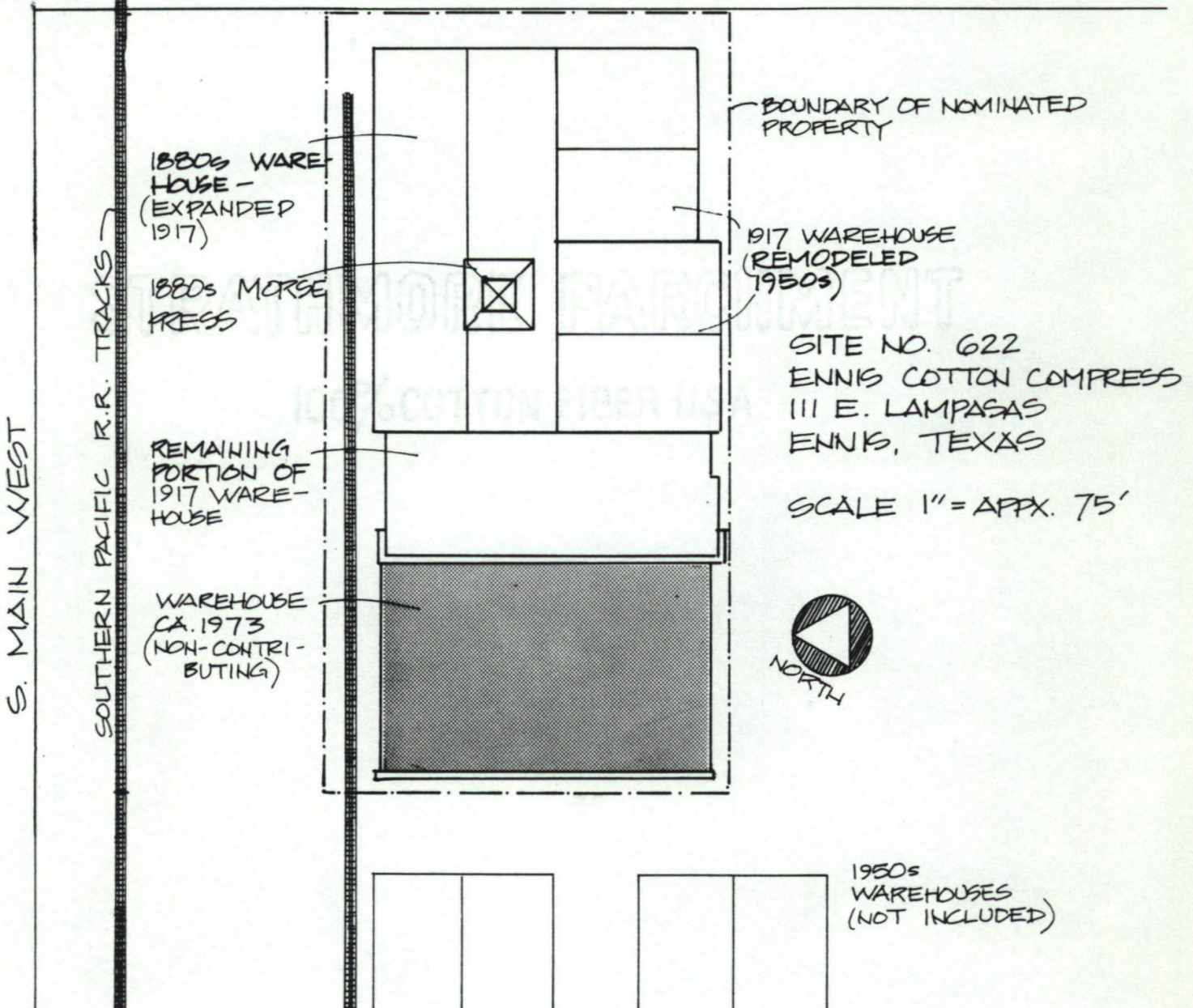
date entered

Continuation sheet

Item number 4

Page 28

E. LAMPASAS





United States Department of the Interior  
National Park ServiceNational Register of Historic Places  
Inventory—Nomination Form

For NPS use only

received

date entered

8/11/86

SEP 25 1986

Continuation sheet

Item number all

Page 29

## TEXAS HISTORIC SITES INVENTORY FORM — TEXAS HISTORICAL COMMISSION (rev.8-82)

1. County ELLIS ELL  
EN 5. USGS Quad No. 3296-242 Site No. 649  
City/Rural ENNIS UTM Sector 723-3577
2. Name \_\_\_\_\_ 6. Date: Factual \_\_\_\_\_ Est. 1890  
Address 722 W MADISON 7. Architect/Builder Unknown
3. Owner Virgil Gibson Contractor \_\_\_\_\_  
Address 1213 Joly, Ennis, Texas 75119 8. Style/Type Center-passagge dwelling
4. Block/Lot Mary Langford Survey/Lot 102 9. Original Use residential  
Present Use residential
10. Description One-story frame dwelling w/ center passage, one room deep; weatherboard siding; gable roof w/ composition shingles and box eaves; wood-sash, double-hung windows w/ 2/2 lights; single-door primary entrance; 1-bay porch w/ shed roof and turned columns across central entry bay; rear service ell on N. elev.
11. Present Condition fair
12. Significance ARCHITECTURE: An unaltered, intact, center-passagge dwelling, a common regional vernacular form of the late 19th century. This is one of the least altered examples in Ennis. Windows flanking the entry displace sidelights in
13. Relationship to Site: Moved Date \_\_\_\_\_ or Original Site (describe) in a residential area southeast of the CBD; in a semi-rural setting
14. Bibliography Sanborn maps, City Directories 15. Informant \_\_\_\_\_  
16. Recorder Hardy-Heck-Moore Date July 1985

## DESIGNATIONS

## PHOTO DATA

TNRIS No. \_\_\_\_\_ Old THC Code \_\_\_\_\_  
☐ RTHL ☐ HABS (no.) TEX \_\_\_\_\_  
NR: ☐ Individual ☐ Historic District  
☐ Thematic ☐ Multiple-Resource  
NR File Name \_\_\_\_\_  
Other \_\_\_\_\_

B&W 4x5s \_\_\_\_\_ Slides 4  
35mm Negs  
YEAR DRWR ROLL FRME  

		14	18
		49	19

 to 

49	22

 to

CONTINUATION PAGE

No. 2 of 2

## TEXAS HISTORIC SITES INVENTORY FORM — TEXAS HISTORICAL COMMISSION (rev.8-82)

1. County ELLIS ELL  
EN 5. USGS Quad No. 3296-242 Site No. 649  
City/Rural ENNIS UTM Pt. 14/723260/3577800
2. Name \_\_\_\_\_ Acreage less than one acre

Significance continued: a variation from the standard fenestration pattern most often associated with this plan type.



United States Department of the Interior  
National Park Service

National Register of Historic Places  
Inventory—Nomination Form

For NPS use only

received

date entered SEP 25 1986

Continuation sheet

Item number all

Page 30

TEXAS HISTORIC SITES INVENTORY FORM — TEXAS HISTORICAL COMMISSION (rev.8-82)

1. County ELLIS ELL  
EN 5. USGS Quad No. 3296-242 Site No. 1106  
City/Rural ENNIS UTM Sector 723-3579  
2. Name \_\_\_\_\_ 6. Date: Factual \_\_\_\_\_ Est. 1905  
Address 500 N MAIN E 7. Architect/Builder Unknown Contractor \_\_\_\_\_  
3. Owner Agapito Fira, % W.W. Odom 8. Style/Type T-plan  
Address 2501 Park, 75119 9. Original Use residential  
4. Block/Lot OTS/34/Lot 1 Present Use residential  
10. Description T-plan; one-story frame dwelling; w/ weatherboard siding; gable roof w/ composition shingles; wood sash, double-hung windows w/ 1/1 lights; two single-door entrances w/ transoms; porch w/ hip roof wraps around front-projecting wing with turned wood posts; jig-sawn brackets; turned spindles;  
11. Present Condition fair  
12. Significance ARCHITECTURE: This modest T-plan dwelling survives as the best local example of its type. Turned posts and jig-sawn brackets of the wrap-around porch remain intact, distinguish this residence from the few other T-plan  
13. Relationship to Site: Moved Date \_\_\_\_\_ or Original Site (describe) in a residential area northeast of the CBD.  
14. Bibliography \_\_\_\_\_ 15. Informant \_\_\_\_\_  
TAX ROLL, CITY DIRECTORY, SANBORN MAP 16. Recorder Hardy-Heck-Moore Date July 1985

DESIGNATIONS

PHOTO DATA

TNRIS No. \_\_\_\_\_ Old THC Code \_\_\_\_\_ B&W 4x5s \_\_\_\_\_ Slides 4  
☐ RTHL ☐ HABS (no.) TEX \_\_\_\_\_ 35mm Negs \_\_\_\_\_  
NR: ☐ Individual ☐ Historic District YEAR DRWR ROLL FRME  
☐ Thematic ☐ Multiple-Resource 

		35	12
		56	19

 to 

ROLL	FRME
56	23

  
NR File Name \_\_\_\_\_ Other \_\_\_\_\_

CONTINUATION PAGE

No. 2 of 2

TEXAS HISTORIC SITES INVENTORY FORM — TEXAS HISTORICAL COMMISSION (rev.8-82)

1. County ELLIS ELL  
EN 5. USGS Quad No. 3296-242 Site No. 1106  
City/Rural ENNIS UTM Pt. 14/723240/3579480  
2. Name \_\_\_\_\_ Acreage less than one acre

Description continued: imbricated shingles in gable end. Porch visually dominates, following house contours.

Significance continued: houses built and the simple two-room vernacular structures from which this plan type evolved. Owned by Mrs. Sarah A. McKay in the 1920s and 1930s.



United States Department of the Interior  
National Park ServiceNational Register of Historic Places  
Inventory—Nomination Form

For NPS use only

received

date entered

SEP 25 1986

Continuation sheet

Item number all

Page 33

## TEXAS HISTORIC SITES INVENTORY FORM—TEXAS HISTORICAL COMMISSION (rev.8-82)

1. County <u>ELLIS</u>	<u>ELL</u>	5. USGS Quad No. <u>3296-241</u>	Site No. <u>1065</u>
City/Rural <u>ENNIS</u>	<u>EN</u>	UTM Sector <u>723-3578</u>	
2. Name <u>Farrar House</u>		6. Date: Factual <u>1885</u>	Est. <u>1885</u>
Address <u>601 S MAIN W</u>		7. Architect/Builder <u>Unknown</u>	
		Contractor <u></u>	
3. Owner <u>James Ray Mach</u>		8. Style/Type <u>I-house</u>	
Address <u>102 W. Lampasas, McKinney</u>		9. Original Use <u>residential</u>	
4. Block/Lot <u>OTS/Div. 21-1/lot 1</u>		Present Use <u>residential</u>	
10. Description <u>Center hall, one room deep; two-story frame dwelling; w/ weatherboard siding; gable roof w/ composition shingles; wood sash, double-hung windows w/ 4/4 lights; single-door primary entrance w/ transom; one-bay porch across entry bay only w/ square wood posts; exterior brick chimneys. Steeply pitched</u>			
11. Present Condition <u>fair</u>			
12. Significance <u>ARCHITECTURE: This dwelling is the finest local example of an I house, which are found in limited numbers in Texas. The configuration of a centered decorated gable flanked by dormers and second-story balcony defies local</u>			
13. Relationship to Site: Moved <u>Date</u> or Original Site <u>(describe) in a mostly residential area south of the CBD.</u>			
14. Bibliography <u>History of Ellis County</u>		15. Informant <u></u>	
<u>TAX ROLL, CITY DIRECTORY, SANBORN MAP</u>		16. Recorder <u>Hardy-Heck-Moore</u> Date <u>July 1985</u>	

## DESIGNATIONS

## PHOTO DATA

TNRIS No.  Old THC Code

☐ RTHL ☐ HABS (no.) TEX

NR: ☐ Individual ☐ Historic District

☐ Thematic ☐ Multiple-Resource

NR File Name

Other

B&W 4x5s  Slides 5

35mm Negs

YEAR	DRWR	ROLL	FRME
		19	23A
		52	27

to 

ROLL	FRME
52	32

CONTINUATION PAGE

No. 2 of 2

## TEXAS HISTORIC SITES INVENTORY FORM—TEXAS HISTORICAL COMMISSION (rev.8-82)

1. County <u>ELLIS</u>	<u>ELL</u>	5. USGS Quad No. <u>3296-241</u>	Site No. <u>1065</u>
City/Rural <u>ENNIS</u>	<u>EN</u>	UTM Pt. <u>14/723860/3578340</u>	
2. Name <u>Farrar House</u>		Acreage <u>less than one acre</u>	

Description continued: roof; dormer and gable pitch reflects Gothic influence. Center bay emphasized by entry porch, gable & jig-sawn bargeboard. Dormer glazing framed by moldings, capped by imbricated shingles. Corner pilasters.

Significance continued: building traditions, though is similar to forms found elsewhere in the region. It was the home T. B. Farrar, a prominent farmer and cattleman who came to Ellis County in 1880. The Farrars owned the property into the 1930s.



United States Department of the Interior  
National Park ServiceNational Register of Historic Places  
Inventory—Nomination Form

For NPS use only

received

date entered SEP 25 1986

Continuation sheet

Item number all

Page 35

## TEXAS HISTORIC SITES INVENTORY FORM—TEXAS HISTORICAL COMMISSION (rev.8-82)

1. County <u>ELLIS</u>	<div style="border: 1px solid black; padding: 2px; display: inline-block;">ELL EN</div>	5. USGS Quad No. <u>3296-241</u>	Site No. <u>905</u>
City/Rural <u>ENNIS</u>		UTM Sector <u>722-3579</u>	
2. Name <u>Ransom House</u>		6. Date: Factual _____	Est. <u>1900</u>
Address <u>501 N MCKINNEY</u>		7. Architect/Builder <u>Unknown</u>	
3. Owner <u>Austin B. Beckham</u>		Contractor _____	
Address <u>Same</u>		8. Style/Type <u>Modified L-plan</u>	
4. Block/Lot <u>OTS/Blk 111/lot S 65 FT of 1 &amp; 2</u>		9. Original Use <u>residential</u>	
10. Description <u>Modified L-plan; two-story frame dwelling; w/ weatherboard siding; hip roof w/ gables w/ composition shingles; wood sash, double-hung windows w/ 1/1 lights; single-door primary entrance w/ transom; five-bay porch w/ hip roof wraps around S. and E. elev. w/ Doric columns; sunburst motif</u>		Present Use <u>residential</u>	
11. Present Condition <u>good</u>			
12. Significance <u>ARCHITECTURE: This modified L-plan dwelling is a good local example of an elaboration of simpler vernacular forms. It is a less common two-story version of numerous, mostly one-story houses similarly designed and</u>			
13. Relationship to Site: Moved _____ Date _____ or Original Site <u>(describe) in a mostly residentially area northwest of the CBD.</u>			
14. Bibliography <u>TAX ROLL, CITY DIRECTORY, SANBORN MAP</u>		15. Informant <u>Hardy-Heck Moore</u>	Date <u>July 1985</u>
		16. Recorder _____	

## DESIGNATIONS

## PHOTO DATA

TNRIS No. _____	Old THC Code _____
<input type="checkbox"/> RTHL	<input type="checkbox"/> HABS (no.) TEX _____
NR: <input type="checkbox"/> Individual	<input type="checkbox"/> Historic District
<input type="checkbox"/> Thematic	<input type="checkbox"/> Multiple-Resource
NR File Name _____	
Other _____	

B&W 4x5s _____	Slides <u>4</u>					
35mm Negs						
YEAR	DRWR	ROLL	FRME		ROLL	FRME
		5	6	to		
		60	11	to	60	14
				to		

CONTINUATION PAGE

No. 2 of 2

## TEXAS HISTORIC SITES INVENTORY FORM—TEXAS HISTORICAL COMMISSION (rev.8-82)

1. County <u>ELLIS</u>	<div style="border: 1px solid black; padding: 2px; display: inline-block;">ELL EN</div>	5. USGS Quad No. <u>3296-241</u>	Site No. <u>905</u>
City/Rural <u>ENNIS</u>		UTM Pt. <u>14/722960/3579300</u>	
2. Name <u>Ransom House</u>		Acreage <u>less than one acre</u>	

Description continued: in porch pediment. Imbricated shingles in gable ends. Jig-sawn corner brackets.

Significance continued: conservatively embellished with Victorian and classical details. Mrs. Cora Ransom owned the house in the 1910s into the 1930s.



United States Department of the Interior  
National Park ServiceNational Register of Historic Places  
Inventory—Nomination Form

For NPS use only

received

date entered

8/25/86  
SEP 25 1986

Continuation sheet

Item number all

Page 36

## TEXAS HISTORIC SITES INVENTORY FORM — TEXAS HISTORICAL COMMISSION (rev.8-82)

1. County <u>ELLIS</u>	<u>ELL</u> <u>EN</u>	5. USGS Quad No. <u>3296-242</u>	Site No. <u>889</u>
City/Rural <u>ENNIS</u>		UTM Sector <u>722-3579</u>	
2. Name <u>Morton House</u>		6. Date: Factual	Est. <u>1900</u>
Address <u>1007 N MCKINNEY</u>		7. Architect/Builder <u>Unknown</u>	
		Contractor	
3. Owner <u>Rose Marie Schovajsa</u>		8. Style/Type <u>U-plan</u>	
Address <u>Same</u>		9. Original Use <u>residential</u>	
4. Block/Lot <u>OTS/Div. 13-1/lot 13, 14</u>		Present Use <u>residential</u>	
10. Description <u>U-plan; two-story frame dwelling; w/ weatherboard siding; gable roof w/ composition shingles; wood sash, double-hung windows w/ 1/1 lights; single-door primary entrance w/transom; three-bay porch w/ pent roof within front-projecting wings w/ squared wood balusters. Slender Doric columns support first</u>			
11. Present Condition <u>good</u>			
12. Significance <u>ARCHITECTURE: An unusual U-plan dwelling, perhaps the only local example of this plan type. Originally an L-plan, changed to U-plan between 1909 &amp; 1915. It was the home of C. S. Morton, who was a yard engineer for the</u>			
13. Relationship to Site: Moved Date _____ or Original Site <u>(describe) in a residential area north of the CBD.</u>			
14. Bibliography <u>TAX ROLL, CITY DIRECTORY, SANBORN MAP</u>		15. Informant _____	
		16. Recorder <u>Hardy-Heck-Moore</u> Date <u>July 1985</u>	

## DESIGNATIONS

## PHOTO DATA

TNRIS No. _____	Old THC Code _____	B&W 4x5s _____	Slides <u>3</u>
<input type="checkbox"/> RTHL	<input type="checkbox"/> HABS (no.)	35mm Negs	
NR: <input type="checkbox"/> Individual	<input type="checkbox"/> Historic District	YEAR DRWR ROLL FRME	ROLL FRME
<input type="checkbox"/> Thematic	<input type="checkbox"/> Multiple-Resource		
NR File Name _____			
Other _____			

CONTINUATION PAGE

No. 2 of 2

## TEXAS HISTORIC SITES INVENTORY FORM — TEXAS HISTORICAL COMMISSION (rev.8-82)

1. County <u>ELLIS</u>	<u>ELL</u> <u>EN</u>	5. USGS Quad No. <u>3296-242</u>	Site No. <u>889</u>
City/Rural <u>ENNIS</u>		UTM Pt. <u>14/722700/3579760</u>	
2. Name <u>Morton House</u>		Acreage <u>less than one acre</u>	

Description continued: floor porch; slender columns w/ jig-sawn brackets &amp; frieze at the second story. Imbricated shingles in gable.

Significance continued: H. &amp; T. C. Railroad in the 1920s.



United States Department of the Interior  
National Park ServiceNational Register of Historic Places  
Inventory—Nomination Form

For NPS use only

received *8/11/86*

date entered

SEP 25 1986

Continuation sheet

Item number all

Page 38

## TEXAS HISTORIC SITES INVENTORY FORM—TEXAS HISTORICAL COMMISSION (rev.8-82)

1. County <u>ELLIS</u>	<div style="border: 1px solid black; padding: 2px; display: inline-block;">ELL EN</div>	5. USGS Quad No. <u>3296-242</u>	Site No. <u>808</u>
City/Rural <u>ENNIS</u>		UTM Sector <u>722-3578</u>	
2. Name <u>Telfair House</u>		6. Date: Factual <u>1902</u>	Est. _____
Address <u>209 N PRESTON</u>		7. Architect/Builder <u>Hix McCanless</u>	
		Contractor _____	
3. Owner <u>Kathrine and Jessie Mae Telfair</u>		8. Style/Type _____	
Address <u>Same</u>		9. Original Use <u>residential</u>	
4. Block/Lot <u>OTS/Blk 204/lot 9, 10, E 1/2 8</u>		Present Use <u>residential</u>	
10. Description <u>Two-story frame dwelling; w/ weatherboard siding; hip roof w/ wood shingles; wood sash, double-hung windows w/ 1/1 lights; single-door primary entrance w/ transom and sidelights; eight-bay porch w/hip roof wraps around E. elev. w/ Doric columns; turned wood balusters; interior brick chimneys w/</u>			
11. Present Condition <u>good</u>			
12. Significance <u>ARCHITECTURE: A successful synthesis of a four square plan with Neoclassical Revival details, designed by prolific local architect Hix McCanless. This outstanding house, an example of a locally rare plan type,</u>			
13. Relationship to Site: Moved Date _____ or Original Site <u>(describe) in a residential area northwest of the CBD</u>			
14. Bibliography <u>TAX ROLL, CITY DIRECTORY, SANBORN MAP</u>		15. Informant <u>Katherine &amp; Jessie Telfair</u>	
		16. Recorder <u>Hardy-Heck-Moore</u> Date <u>July 1985</u>	

## DESIGNATIONS

## PHOTO DATA

TNRIS No. \_\_\_\_\_ Old THC Code \_\_\_\_\_

☐ RTHL ☐ HABS (no.) TEX \_\_\_\_\_

NR: ☐ Individual ☐ Historic District

☐ Thematic ☐ Multiple-Resource

NR File Name \_\_\_\_\_

Other \_\_\_\_\_

B&W 4x5s \_\_\_\_\_ Slides 3

35mm Negs

YEAR	DRWR	ROLL	FRME		ROLL	FRME
		9	10	to		
		63	16	to	63	17
				to		

CONTINUATION PAGE

No. 2 of 2

## TEXAS HISTORIC SITES INVENTORY FORM—TEXAS HISTORICAL COMMISSION (rev.8-82)

1. County <u>ELLIS</u>	<div style="border: 1px solid black; padding: 2px; display: inline-block;">ELL EN</div>	5. USGS Quad No. <u>3296-242</u>	Site No. <u>808</u>
City/Rural <u>ENNIS</u>		UTM Pt. <u>14/722920/3578980</u>	
2. Name <u>Telfair House</u>		Acreage <u>less than one acre</u>	

Description continued: corbeled caps; secondary entry at rear of porch. Moderate eave overhang, balanced facade, rectangular massing & classically influenced porch supports are distinguishing features of the Neoclassical Revival style. Outbuildings: metal shed/carport.

Significance continued: has been owned by two generations of the Telfair family, beginning with railroad man John Spier Telfair.



United States Department of the Interior  
National Park ServiceNational Register of Historic Places  
Inventory—Nomination Form

For NPS use only

received *8/11/86*

date entered

SEP 25 1986

Continuation sheet

Item number all

Page 39

## TEXAS HISTORIC SITES INVENTORY FORM—TEXAS HISTORICAL COMMISSION (rev.8-82)

1. County <u>ELLIS</u>	<div style="border: 1px solid black; padding: 2px; display: inline-block;">ELL EN</div>	5. USGS Quad No. <u>3296-242</u>	Site No. <u>806</u>
City/Rural <u>ENNIS</u>		UTM Sector <u>722-3579</u>	
2. Name <u>Fain House</u>		6. Date: Factual <u>1909</u>	Est. _____
Address <u>403 N PRESTON</u>		7. Architect/Builder <u>Unknown</u>	
		Contractor _____	
3. Owner <u>Kathryn J. Blanchard</u>		8. Style/Type <u>bungalow</u>	
Address <u>Same</u>		9. Original Use <u>residential</u>	
4. Block/Lot <u>OTS/Blk 206/lot 1, 2, 3</u>		Present Use <u>residential</u>	
10. Description <u>Bungalow plan; two-story frame dwelling; w/ 117/121 siding; hip roof</u> <u>w/ gables w/ composition shingles and exposed rafter ends; wood sash, double-</u> <u>hung windows, multilight upper sash over single lower sash, single-door</u> <u>primary entrance, one-bay porch w/ gable roof across entry bay only w/</u>			
11. Present Condition <u>good</u>			
12. Significance <u>ARCHITECTURE: Bungalow details of exposed beams, decorative rafter</u> <u>ends and broad, low porches and porte-cochere are fused with a four-square,</u> <u>plan-type dwelling to create a successful large-scale bungalow composition.</u>			
13. Relationship to Site: Moved Date _____ or Original Site <u>(describe) in a residential area</u> <u>northwest of the CBD.</u>			
14. Bibliography _____		15. Informant <u>Kathryn J. Blanchard</u>	
<u>TAX ROLL, CITY DIRECTORY, SANBORN MAP</u>		16. Recorder <u>Hardy-Heck-Moore</u> Date <u>July 1985</u>	

## DESIGNATIONS

## PHOTO DATA

TNRIS No. _____	Old THC Code _____	B&W 4x5s _____	Slides <u>5</u>
<input type="checkbox"/> RTHL	<input type="checkbox"/> HABS (no.) TEX _____	35mm Negs	
NR: <input type="checkbox"/> Individual	<input type="checkbox"/> Historic District	YEAR DRWR ROLL FRME	ROLL FRME
<input type="checkbox"/> Thematic	<input type="checkbox"/> Multiple-Resource		
NR File Name _____			
Other <u>14</u>			

CONTINUATION PAGE

No. 2 of 2

## TEXAS HISTORIC SITES INVENTORY FORM—TEXAS HISTORICAL COMMISSION (rev.8-82)

1. County <u>ELLIS</u>	<div style="border: 1px solid black; padding: 2px; display: inline-block;">ELL EN</div>	5. USGS Quad No. <u>3296-242</u>	Site No. <u>806</u>
City/Rural <u>ENNIS</u>		UTM Pt. <u>14/722840/3579100</u>	
2. Name <u>Fain House</u>		Acreage <u>less than one acre</u>	

Description continued: stuccoed brick piers; porte cochere at N. elev. Multiple roof planes, braced supports, extended rafter ends, horizontal emphasis and dissimilar treatment of sun room wing are distinguishing features of the bungalow. Stuccoed (brick; masonry block) porch piers. Outbuildings: garage apt., greenhouse.

Significance continued: This is one of the city's best examples of the melding of a four square house with bungalow detailing.



United States Department of the Interior  
National Park ServiceNational Register of Historic Places  
Inventory—Nomination Form

For NPS use only

received

date entered

8/11/86  
SEP 25 1986

Continuation sheet

Item number all

Page 40

## TEXAS HISTORIC SITES INVENTORY FORM — TEXAS HISTORICAL COMMISSION (rev.8-82)

1. County ELLIS ELL  
EN 5. USGS Quad No. 3296-242 Site No. 805  
City/Rural ENNIS UTM Sector 722-3579  
2. Name Weatherford House 6. Date: Factual 1917  
Address 501 N PRESTON 7. Architect/Builder Unknown  
Contractor \_\_\_\_\_  
3. Owner Louis E. Eisenwine 8. Style/Type \_\_\_\_\_  
Address Same 9. Original Use residential  
4. Block/Lot DTS/Blk 207/lot 1, 2, 3 Present Use residential  
10. Description Two-story, load-bearing masonry dwelling; brick; hip roof w/ gables  
w/ composition shingles; wood sash, double-hung windows, multilight sash over  
single light sash; single-door primary entrance w/ sidelights; one-bay porch  
w/ gable roof across entry bay only w/ brick piers; squared wood balusters;  
11. Present Condition good  
12. Significance ARCHITECTURE: While the Neoclassical Revival style found wide expression  
in Texas, few examples were constructed, as this house, in brick. This is also  
one of the few load-bearing masonry residences in town. Home of Will Weather-  
13. Relationship to Site: Moved Date \_\_\_\_\_ or Original Site (describe) in a residential area  
northwest of the CBD; located on a corner lot.  
14. Bibliography \_\_\_\_\_ 15. Informant \_\_\_\_\_  
TAX ROLL, CITY DIRECTORY, SANBORN MAP 16. Recorder Hardy-Heck-Moore Date July 1985

## DESIGNATIONS

## PHOTO DATA

TNRIS No. \_\_\_\_\_ Old THC Code \_\_\_\_\_  
☐ RTHL ☐ HABS (no.) TEX \_\_\_\_\_  
NR: ☐ Individual ☐ Historic District  
☐ Thematic ☐ Multiple-Resource  
NR File Name \_\_\_\_\_  
Other \_\_\_\_\_

B&W 4x5s \_\_\_\_\_ Slides 5  
35mm Negs  
YEAR DRWR ROLL FRME  
to 

		9	7
		63	9

  
to 

63	12

  
to

CONTINUATION PAGE

No. 2 of 2

## TEXAS HISTORIC SITES INVENTORY FORM — TEXAS HISTORICAL COMMISSION (rev.8-82)

1. County ELLIS ELL  
EN 5. USGS Quad No. 3296-242 Site No. 805  
City/Rural ENNIS UTM Pt. 14/722780/3579180  
2. Name Weatherford House Acreage less than one acre

Description continued: exterior brick chimneys; porte cochere w/ sleeping porch above. Portico piers which rise full two stories, symmetrical rectangular massing & moderate overhanging eaves w/ modillions are architectural features associated w/ the Neoclassical Revival style.

Significance continued: ford in the 1920s and 1930s.



United States Department of the Interior  
National Park ServiceNational Register of Historic Places  
Inventory—Nomination Form

For NPS use only

received 8/16/86date entered SEP 25 1986

Continuation sheet

Item number allPage 41

## TEXAS HISTORIC SITES INVENTORY FORM — TEXAS HISTORICAL COMMISSION (rev.8-82)

1. County <u>ELLIS</u>	<u>ELL</u> <u>EN</u>	5. USGS Quad No. <u>3296-242</u>	Site No. <u>804</u>
City/Rural <u>ENNIS</u>		UTM Sector <u>722-3579</u>	
2. Name <u>E. K. Atwood House</u>		6. Date: Factual <u>1925</u>	Est. _____
Address <u>605 N PRESTON</u>		7. Architect/Builder <u>Unknown</u>	
		Contractor _____	
3. Owner <u>Mildred J. Burden</u>		8. Style/Type <u>Georgian Revival</u>	
Address <u>Box 368, Ennis</u>		9. Original Use <u>residential</u>	
4. Block/Lot <u>OTS/Div. 18-1/lot 1</u>		Present Use <u>residential</u>	
10. Description <u>Center hall, two rooms deep; two-story dwelling; w/ brick veneer; gable roof w/ composition shingles; wood sash, double-hung windows w/ 6/6 lights; single-door primary entrance w/ transom and sidelights; one-bay porch w/ flat roof across entry bay only w/ Doric columns and square wood piers; exterior</u>			
11. Present Condition <u>excellent</u>			
12. Significance <u>ARCHITECTURE: This is the best local example of a Georgian Revival dwelling. Only a few similarly styled houses were erected in Ennis. Built for E. K. Atwood and his wife Stella.</u>			
13. Relationship to Site: Moved _____ Date _____ or Original Site <u>(describe) in a residential area northwest of the CBD</u>			
14. Bibliography _____		15. Informant <u>Mildred J. Burden</u>	
<u>Sanborn maps</u>		16. Recorder <u>Hardy-Heck-Moore</u> Date <u>July 1985</u>	

## DESIGNATIONS

## PHOTO DATA

TNRIS No. \_\_\_\_\_ Old THC Code \_\_\_\_\_

☐ RTHL ☐ HABS (no.) TEX

NR: ☐ Individual ☐ Historic District

☐ Thematic ☐ Multiple-Resource

NR File Name \_\_\_\_\_

Other \_\_\_\_\_

B&W 4x5s \_\_\_\_\_ Slides 5

35mm Negs

YEAR	DRWR	ROLL	FRME		ROLL	FRME
		9	6	to		
		63	4	to	63	8
				to		

CONTINUATION PAGE

No. 2 of 2

## TEXAS HISTORIC SITES INVENTORY FORM — TEXAS HISTORICAL COMMISSION (rev.8-82)

1. County <u>ELLIS</u>	<u>ELL</u> <u>EN</u>	5. USGS Quad No. <u>3296-242</u>	Site No. <u>804</u>
City/Rural <u>ENNIS</u>		UTM Pt. <u>14/722740/3579260</u>	
2. Name <u>E. K. Atwood House</u>		Acreage <u>less than one acre</u>	

Description continued: brick chimneys w/ corbeled caps. Symmetrical, rectangular block w/ side gable. Jack arches w/ (stone; stuccoed brick) keystones. Enclosed porch on S. elev. Symmetrically placed pedimented dormers typical of style.



United States Department of the Interior  
National Park ServiceNational Register of Historic Places  
Inventory—Nomination Form

For NPS use only

received

date entered

SEP 25 1986

Continuation sheet

Item number all

Page 42

## TEXAS HISTORIC SITES INVENTORY FORM—TEXAS HISTORICAL COMMISSION (rev.8-82)

1. County <u>ELLIS</u>	<u>ELL</u>	5. USGS Quad No. <u>3296-242</u>	Site No. <u>830</u>
City/Rural <u>ENNIS</u>	<u>EN</u>	UTM Sector <u>722-3579</u>	
2. Name <u>Neal House</u>		6. Date: Factual <u>1901</u>	Est. _____
Address <u>704 N PRESTON</u>		7. Architect/Builder <u>Unknown</u>	
		Contractor _____	
3. Owner <u>Jerry &amp; Debbie Hammond</u>		8. Style/Type <u>Modified L-plan</u>	
Address <u>Same</u>		9. Original Use <u>residential</u>	
4. Block/Lot <u>OTS/Div. 19-4/Lot C</u>		Present Use <u>residential</u>	
10. Description <u>Modified L-plan; two-story frame dwelling; w/ weatherboard siding;</u> <u>hip roof w/ gables w/ composition shingles; wood sash, double-hung windows</u> <u>w/ 1/1 lights; single-door primary entrance w/ transom; two-bay porch w/</u> <u>hip roof within front-projecting wing w/ squared wood balusters;</u>			
11. Present Condition <u>good</u>			
12. Significance <u>ARCHITECTURE: This is a well-executed and intact example of a modified</u> <u>L-plan dwelling, the most common regional plan type. An austere appearance</u> <u>marks the near end for the use of ornate Victorian embellishment after 1900.</u>			
13. Relationship to Site: Moved _____ Date _____ or Original Site <u>(describe) in a residential area</u> <u>northwest of the CBD</u>			
14. Bibliography <u>TAX ROLL, CITY DIRECTORY, SANBORN MAP</u>		15. Informant <u>Jerry &amp; Debbie Hammond</u>	
		16. Recorder <u>Hardy-Heck-Moore</u> Date <u>July 1985</u>	

## DESIGNATIONS

## PHOTO DATA

TNRIS No. _____	Old THC Code _____
<input type="checkbox"/> RTHL	<input type="checkbox"/> HABS (no.) TEX _____
NR: <input type="checkbox"/> Individual	<input type="checkbox"/> Historic District
<input type="checkbox"/> Thematic	<input type="checkbox"/> Multiple-Resource
NR File Name _____	
Other _____	

B&W 4x5s _____	Slides <u>4</u>					
35mm Negs						
YEAR	DRWR	ROLL	FRME		ROLL	FRME
		10	28A	to		
		64	30	to	64	34
				to		

CONTINUATION PAGE

No. 2 of 2

## TEXAS HISTORIC SITES INVENTORY FORM—TEXAS HISTORICAL COMMISSION (rev.8-82)

1. County <u>ELLIS</u>	<u>ELL</u>	5. USGS Quad No. <u>3296-242</u>	Site No. <u>830</u>
City/Rural <u>ENNIS</u>	<u>EN</u>	UTM Pt. <u>14/722720/3579400</u>	
2. Name <u>Neal House</u>		Acres <u>less than one acre</u>	

Description continued: square wood posts; interior brick chimneys w/  
imbricated shingles in gable end; jig-sawn corner brackets; hipped roof  
w/ intersecting gables. Outbuildings: frame garage & shed.

Significance continued: This structure was the home of Fred W. Neal, who was  
a conductor for the H. & T. C. Railroad and remained in the family until  
1975.



United States Department of the Interior  
National Park ServiceNational Register of Historic Places  
Inventory—Nomination Form

For NPS use only

received

date entered

8/Jul/86  
SEP 25 1986

Continuation sheet

Item number all

Page 43

## TEXAS HISTORIC SITES INVENTORY FORM—TEXAS HISTORICAL COMMISSION (rev.8-82)

1. County <u>ELLIS</u>	<u>ELL</u>	5. USGS Quad No. <u>3296-242</u>	Site No. <u>797</u>
City/Rural <u>ENNIS</u>	<u>EN</u>	UTM Sector <u>722-3579</u>	
2. Name _____		6. Date: Factual _____	Est. <u>1905</u>
Address <u>807 N PRESTON</u>		7. Architect/Builder <u>Unknown</u>	
		Contractor _____	
3. Owner <u>James and Linda McGee</u>		8. Style/Type <u>modified L-plan</u>	
Address <u>807 N. Preston</u>		9. Original Use <u>residential</u>	
4. Block/Lot <u>OTS/Div. 17-1/80x200 FT TR of C</u>		Present Use <u>residential</u>	
10. Description <u>One-story frame dwelling; w/ weatherboard siding; hip roof</u>			
<u>w/ gables w/ composition shingles; wood sash, double-hung windows w/ 1/1</u>			
<u>lights; single-door primary entrance; five-bay porch w/hip roof wraps around</u>			
<u>S. &amp; E. elev. w/ square wood posts; primary entrance set at angle; porch has</u>			
11. Present Condition <u>good</u>			
12. Significance <u>ARCHITECTURE: This house illustrates an unusual local variation of a</u>			
<u>modified L-plan house, the region's most prevalent plan type. Placed on a</u>			
<u>bias of 45 degree angle to the street, the primary entry at the intersection of</u>			
13. Relationship to Site: Moved _____ Date _____ or Original Site <u>(describe) in a residential area</u>			
<u>northwest of the CBD.</u>			
14. Bibliography <u>TAX ROLL, CITY DIRECTORY, SANBORN MAP</u>		15. Informant _____	
16. Recorder <u>Hardy-Heck-Moore</u>		Date <u>July 1985</u>	

## DESIGNATIONS

## PHOTO DATA

TNRIS No. _____	Old THC Code _____	B&W 4x5s _____	Slides <u>5</u>
<input type="checkbox"/> RTHL	<input type="checkbox"/> HABS (no.) TEX _____	35mm Negs	
NR: <input type="checkbox"/> Individual	<input type="checkbox"/> Historic District	YEAR DRWR ROLL FRME	ROLL FRME
<input type="checkbox"/> Thematic	<input type="checkbox"/> Multiple-Resource		
NR File Name _____			
Other _____			

CONTINUATION PAGE

No. 2 of 2

## TEXAS HISTORIC SITES INVENTORY FORM—TEXAS HISTORICAL COMMISSION (rev.8-82)

1. County <u>ELLIS</u>	<u>ELL</u>	5. USGS Quad No. <u>3296-242</u>	Site No. <u>797</u>
City/Rural <u>ENNIS</u>	<u>EN</u>	UTM Pt. <u>14/722600/3579580</u>	
2. Name _____		Acreage <u>less than one acre</u>	

Description continued: been screened; carved tympanum at center bay gable; imbricated gable ends; E. elev. gable has sunburst motif; outbuildings: frame garage.

Significance continued: two equally massed ells is marked by a decorative gable and five-bay curved porch. This was the home of Dr. W. E. Campbell, a physician and surgeon, who maintained his office at the Moore Building on N. Main Street.



United States Department of the Interior  
National Park ServiceNational Register of Historic Places  
Inventory—Nomination Form

For NPS use only

received 8/21/86date entered SEP 25 1986

Continuation sheet

Item number allPage 44

## TEXAS HISTORIC SITES INVENTORY FORM—TEXAS HISTORICAL COMMISSION (rev.8-82)

1. County <u>ELLIS</u>	<table border="1"><tr><td>ELL</td></tr><tr><td>EN</td></tr></table>	ELL	EN	5. USGS Quad No. <u>3296-242</u>	Site No. <u>827</u>
ELL					
EN					
City/Rural <u>ENNIS</u>		UTM Sector <u>722-3579</u>			
2. Name _____		6. Date: Factual _____	Est. <u>1920</u>		
Address <u>810 N PRESTON</u>		7. Architect/Builder <u>Unknown</u>			
		Contractor _____			
3. Owner <u>Steven Thomas Davis</u>		8. Style/Type <u>Bungalow</u>			
Address <u>810 N. Preston, Ennis TX 75119</u>		9. Original Use <u>residential</u>			
4. Block/Lot <u>OTS/Div. 16-4/Lot CC</u>		Present Use <u>residential</u>			
10. Description <u>One-story frame dwelling w/ bungalow plan; wood-shingle sheathing and splayed base w/ 117 siding; gable roof w/ composition shingles, exposed rafter ends and timber brackets; wood-sash, double-hung windows w/ 1/1 lights; single-door primary entrance; one-bay porch w/ gable roof on W. elev.; brick piers and</u>					
11. Present Condition <u>good</u>					
12. Significance <u>ARCHITECTURE: This is one of the most finely crafted and executed local examples of a bungalow. The mixture of cladding, triangular braces, multiple-roof planes, cantilevered window bays and porch urns are composed in</u>					
13. Relationship to Site: Moved Date _____ or Original Site <u>(describe) in a residential area northwest of the CBD.</u>					
14. Bibliography <u>Tax Rolls, Sanborn Maps, City Directories</u>		15. Informant _____			
		16. Recorder <u>Hardy-Heck-Moore</u> Date <u>July 1985</u>			

## DESIGNATIONS

## PHOTO DATA

TNRIS No. _____ Old THC Code _____	B&W 4x5s _____ Slides <u>3</u>								
<input type="checkbox"/> RTHL <input type="checkbox"/> HABS (no.) TEX _____	35mm Negs								
NR: <input type="checkbox"/> Individual <input type="checkbox"/> Historic District	YEAR DRWR ROLL FRME								
<input type="checkbox"/> Thematic <input type="checkbox"/> Multiple-Resource	<table border="1"><tr><td></td><td></td><td>10</td><td>25A</td></tr><tr><td></td><td></td><td>64</td><td>24</td></tr></table>			10	25A			64	24
		10	25A						
		64	24						
NR File Name _____	to <table border="1"><tr><td>ROLL</td><td>FRME</td></tr><tr><td>64</td><td>26</td></tr></table>	ROLL	FRME	64	26				
ROLL	FRME								
64	26								
Other _____	to								

CONTINUATION PAGE

No. 2 of 2

## TEXAS HISTORIC SITES INVENTORY FORM—TEXAS HISTORICAL COMMISSION (rev.8-82)

1. County <u>ELLIS</u>	<table border="1"><tr><td>ELL</td></tr><tr><td>EN</td></tr></table>	ELL	EN	5. USGS Quad No. <u>3296-242</u>	Site No. <u>827</u>
ELL					
EN					
City/Rural <u>ENNIS</u>		UTM Pt. <u>14/722640/3579540</u>			
2. Name _____		Acres <u>less than one acre</u>			

Description continued: and stoop; exterior brick chimney.Significance continued: a prototypical bungalow fashion.



United States Department of the Interior  
National Park ServiceNational Register of Historic Places  
Inventory—Nomination Form

For NPS use only

received

date entered

8/11/86  
SEP 25 1986

Continuation sheet

Item number all

Page 45

## TEXAS HISTORIC SITES INVENTORY FORM—TEXAS HISTORICAL COMMISSION (rev.8-82)

1. County ELLIS ELL  
EN 5. USGS Quad No. 3296-242 Site No. 854  
City/Rural ENNIS UTM Sector 722-3579
2. Name Matthews-Atwood House 6. Date: Factual 1908 Est. \_\_\_\_\_  
Address 307 N SHERMAN 7. Architect/Builder Hix McCanless
3. Owner Mrs. Felix Atwood Contractor A. Babb of Lavaca Co.  
Address Same 8. Style/Type Neoclassical Revival
4. Block/Lot OTS/Blk 157/Lot 9, 10 9. Original Use residential  
Present Use residential
10. Description Four square plan; two-story frame dwelling; w/ weatherboard siding;  
hip roof w/ gables w/ composition shingles; wood sash, double-hung windows  
w/ 1/1 lights; single-door primary entrance w/ transom & sidelights; three-  
bay porch w/ hip roof across S. elev. w/ fluted Ionic columns; square wood
11. Present Condition good
12. Significance ARCHITECTURE: Locally prominent architect Hix McCanless designed  
this Neoclassical Revival house, which illustrates a convincing familiarity  
with the style. This is a good local example of the style. Pearl C. Matthews,
13. Relationship to Site: Moved Date \_\_\_\_\_ or Original Site (describe) in a residential area  
northwest of the CBD.
14. Bibliography WHO'S WHO IN AMERICA 15. Informant Mrs. Felix Atwood  
TAX ROLL, CITY DIRECTORY, SANBORN MAP 16. Recorder Hardy-Heck-Moore Date July 1985

## DESIGNATIONS

## PHOTO DATA

TNRIS No. \_\_\_\_\_ Old THC Code \_\_\_\_\_  
☐ RTHL ☐ HABS (no.) TEX \_\_\_\_\_  
NR: ☐ Individual ☐ Historic District  
☐ Thematic ☐ Multiple-Resource  
NR File Name \_\_\_\_\_  
Other \_\_\_\_\_

B&W 4x5s \_\_\_\_\_ Slides 7  
35mm Negs  
YEAR DRWR ROLL FRME  
to 

		8	7
		62	30

  
to 

62	34

  
to

CONTINUATION PAGE

No. 2 of 2

## TEXAS HISTORIC SITES INVENTORY FORM—TEXAS HISTORICAL COMMISSION (rev.8-82)

1. County ELLIS ELL  
EN 5. USGS Quad No. 3296-242 Site No. 854  
City/Rural ENNIS UTM Pt. 14/722960/3579100  
2. Name Matthews-Atwood House Acreage less than one acre

Description continued: balusters; interior brick chimneys. Finials cap hip & gable peaks. Center bay emphasized by two-story pedimented porch supported by fluted Ionic columns. One-story hipped roof porch supported by fluted Ionic columns. Pilasters mark corners. Outbuildings: gazebo; barn converted to garage; greenhouse.

Significance continued: co-owner of the Matthews Brothers Department Store in McKinney, Texas, built this dwelling soon after he and his brother opened a branch store in Ennis. He sold the house to Harry Atwood whose son Felix was a prominent attorney in Dallas. His widow Martha Templeton Atwood now resides in the house.



United States Department of the Interior  
National Park ServiceNational Register of Historic Places  
Inventory—Nomination Form

For NPS use only

received 8/11/86date entered SEP 25 1986

Continuation sheet

Item number allPage 46

## TEXAS HISTORIC SITES INVENTORY FORM—TEXAS HISTORICAL COMMISSION (rev.8-82)

1. County ELLIS ELL  
EN 5. USGS Quad No. 3296-242 Site No. 117  
City/Rural ENNIS UTM Sector 722-3579
2. Name McCanless-Williams House 6. Date: Factual 1910 Est. \_\_\_\_\_  
Address 402 W TYLER 7. Architect/Builder Hix McCanless
3. Owner Jeaneta Morris Contractor \_\_\_\_\_  
Address Same 8. Style/Type Neoclassical Revival
4. Block/Lot OTS/Div. 16-2/Lot R 9. Original Use residential  
Present Use residential
10. Description Two-story frame dwelling; w/ brick veneer; hip roof w/ composition shingles; wood sash, double-hung windows w 1/1 lights; single-door primary entrance; three-bay porch w/ flat roof across S. elev. w/ brick piers; squared wood balusters; contrasting brick used decoratively to create quoins, entry
11. Present Condition excellent
12. Significance ARCHITECTURE: Well-known local architect, Hix McCanless, built this house for himself in 1910 with then popular Neoclassical Revival design elements in mind. Among his many extant buildings are the Knights of Pythias
13. Relationship to Site: Moved Date \_\_\_\_\_ or Original Site (describe) in a residential area northwest of the CBD.
14. Bibliography City Hall THC marker appl. TAX ROLL, CITY DIRECTORY, SANBORN MAP 15. Informant Jeaneta Morris, Sugar Glaspy
16. Recorder Hardy-Heck-Moore Date July 1985

## DESIGNATIONS

TNRIS No. \_\_\_\_\_ Old THC Code \_\_\_\_\_

NR: ☐ RTHL ☐ HABS (no.) TEX \_\_\_\_\_  
☐ Individual ☐ Historic District  
☐ Thematic ☐ Multiple-Resource  
NR File Name \_\_\_\_\_

Other \_\_\_\_\_

## PHOTO DATA

B&W 4x5s \_\_\_\_\_ Slides 4

35mm Negs

YEAR	DRWR	ROLL	FRME		ROLL	FRME
		4	5	to		
		61	31	to	61	33
				to		

CONTINUATION PAGE

No. 2 of 2

## TEXAS HISTORIC SITES INVENTORY FORM—TEXAS HISTORICAL COMMISSION (rev.8-82)

1. County ELLIS ELL  
EN 5. USGS Quad No. 3296-242 Site No. 117  
City/Rural ENNIS UTM Pt. 14/722700/3579500
2. Name McCanless-Williams House Acreage less than one acre

Description continued: architrave, pier pedestal. Segmental arches over windows. Second story balustrade design repeated at roof-line balustrade. Hipped roof dormer breaks facade roofline. Brick belt course. Paired modillions decorate deep overhanging eave. Outbuilding: wooden shed.

Significance continued: Building (Site No. 953), City Hall (Site No. 420), the 1905 John Rowe Building (Site No. 351) and the Telfair House (Site No. 953). McCanless also was a surveyor and was the city engineer for many years. By 1918 the house was owned by M.B. Williams who maintained ownership through the 1930s.



**United States Department of the Interior  
National Park Service**

**National Register of Historic Places  
Inventory—Nomination Form**

For NPS use only

received

date entered SEP 25 1986

Ennis Commercial  
Continuation sheet Historic District

Item number all

Page 47

ENNIS COMMERCIAL HISTORIC DISTRICT

LOCATION The area included within Knox, N. Main E., Ennis Avenue,  
S. Main W., Crockett, Brown and McKinney streets

CLASSIFICATION Category: Historic District  
Ownership: Private and Public  
Status: Occupied, Unoccupied and Work in Progress  
Accessible: N/A  
Present Use: Commercial, Governmental, Vacant

OWNER See attached INVENTORY OF PROPERTIES AND OWNERS

LOCATION OF LEGAL DESCRIPTION: Ellis County Courthouse, Waxahachie, Texas

REPRESENTATION IN EXISTING SURVEYS

Texas Historic Sites Inventory - State  
Texas Historical Commission - 1985  
Austin, Texas

DESCRIPTION Condition: Good  
Alterations: Unaltered/Altered  
Original Site: Yes, for each site  
Physical Description: see attached DESCRIPTION narrative

SIGNIFICANCE Period: 1800-1899; 1900-1935  
Areas of Significance: Architecture, Commerce  
Specific Dates: see attached INVENTORY OF PROPERTIES  
AND OWNERS



**United States Department of the Interior  
National Park Service**

**National Register of Historic Places  
Inventory—Nomination Form**

For NPS use only

received

date entered

Page 48

Ennis Commercial  
Continuation sheet Historic District

Item number all

Builder/Architect: See attached INVENTORY OF PROPERTIES

Statement of Significance: see attached SIGNIFICANCE  
narrative

GEOGRAPHICAL DATA Acreage: approximately 13 acres

UTM References: A. 14/723200/3579160

B. 14/723460/3579320

C. 14/723560/3579140

D. 14/723580/3578920

E. 14/723420/3578820



United States Department of the Interior  
National Park Service

National Register of Historic Places  
Inventory—Nomination Form

For NPS use only

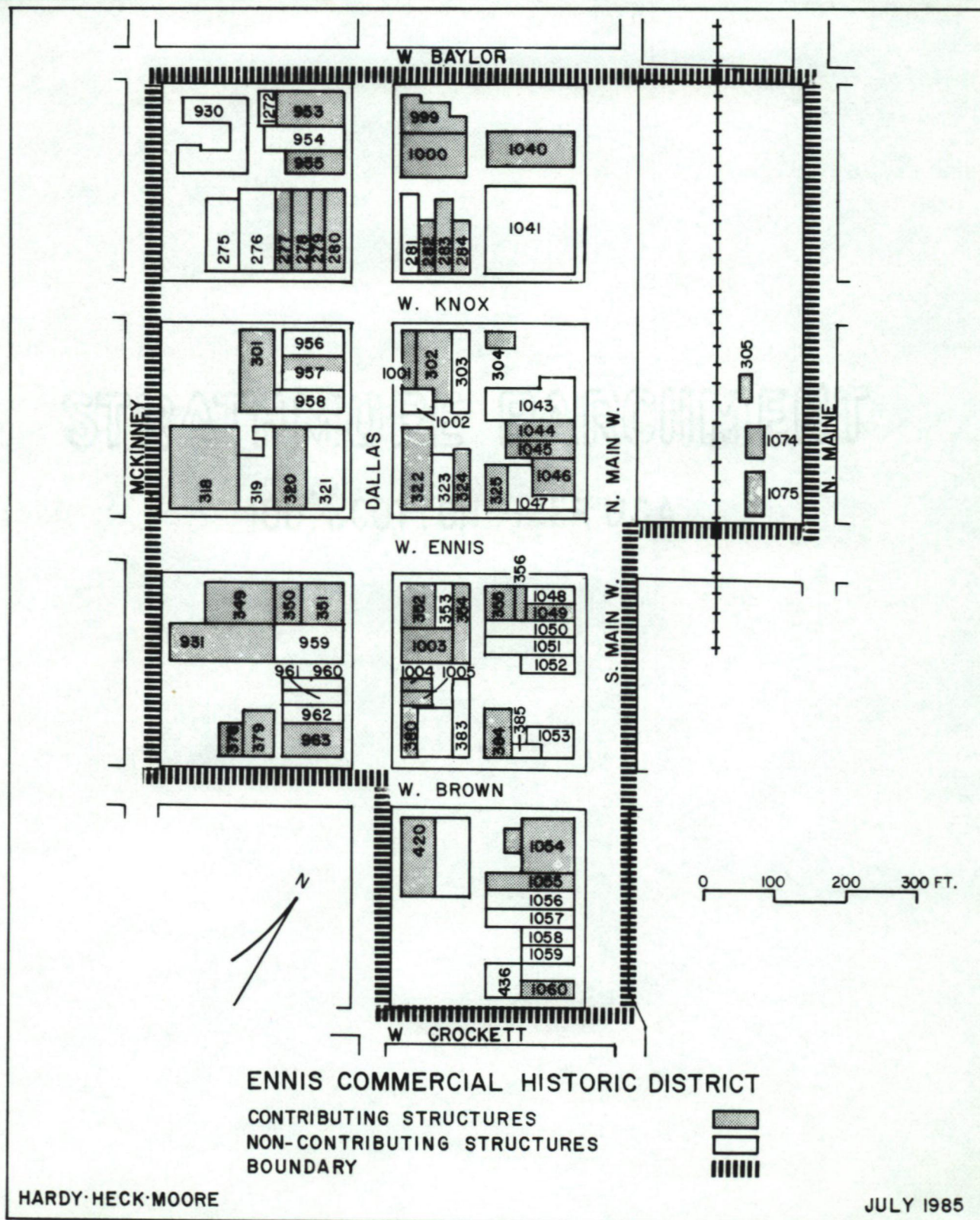
received *Jul 85*

date entered

Continuation sheet

Item number all

Page 49





United States Department of the Interior  
National Park ServiceNational Register of Historic Places  
Inventory—Nomination Form

Ennis Commercial

Continuation sheet Historic District

Item number all

Page 50

For NPS use only

received 8/21/87

date entered

ENNIS COMMERCIAL HISTORIC DISTRICTINVENTORY OF PROPERTIES AND OWNERS

Unless otherwise noted, owners' addresses are in Ennis, Texas, 75119.

<u>Address, Date</u>	<u>Category*</u>	<u>Owner's Name and Address</u>	<u>Site No.</u>
104-06 W. Brown	N	Mrs. Joe Novy 1214 S. Paris	385
108-110 W. Brown 1930	C	W. L. Maroney c/o Mrs. J. Roy Glaspy 301 W. Denton	384
112 W. Brown 1925	N	Mrs. W. D. Jordan 909 Ralugh Rd. Glenview IL 60025	383
115 W. Brown 1915	C	City of Ennis c/o Steve Howerton PO Box 220	420
118 W. Brown 1925	C	Will Goldman 118 W. Brown	380
208-10 W. Brown 1930	C	Wesley F. Knize PO Box 428	379
212 W. Brown 1930	C	Wesley F. Knize PO Box 428	378
106-08 W. Crockett 1950	N	John P. Denny 709 N. Preston	436
112 N. Dallas 1900	N	Elvin W. Wright 112 N. Dallas	1002

\* C: contributing; see DEFINITION OF CATEGORIES

N: non-contributing; see DEFINITION OF CATEGORIES



United States Department of the Interior  
National Park ServiceNational Register of Historic Places  
Inventory—Nomination Form

For NPS use only

received

date entered

Ennis Commercial  
Continuation sheet Historic District

Item number all

Page 51

113 N. Dallas	N	Ennis State Bank PO Box 370	956
114-18 N. Dallas 1920	C	Tim Burns, et ux. 116 N. Dallas	1001
115-17 N. Dallas 1910	C	H. C. Rogers 601 N. Dallas	957
119 N. Dallas	N	J. C. McCrary PO Box 3264	958
208 N. Dallas 1915	C	Pollan Furniture Co. 210 N. Dallas	1000
211 N. Dallas 1905	C	A.F.& A.M. Lodge #369 Route 1 Box 48-A	955
212 N. Dallas 1925	C	Harvey L. Mitsche Route 5 Box 259-A	999
213 N. Dallas 1915	N	United Publishing Co. PO Box 100	954
215 N. Dallas 1910	C	Gladys L. Keever Est. c/o United Publishing Co. PO Box 100	953
101-05 S. Dallas 1904	C	Johnny R. Cody c/o Jack Howell PO Box 493 Duncanville TX 75116	351
106 S. Dallas 1910	C	Lawrence Burk c/o Irwin Shuckle 6307 Bandera Dallas TX 75225	1003
109 S. Dallas 1905	N	Martin Zapletal 107 S. Dallas	959



**United States Department of the Interior  
National Park Service**

**National Register of Historic Places  
Inventory—Nomination Form**

Ennis Commercial

Continuation sheet Historic District

Item number all

Page 52

For NPS use only

received

date entered

110 S. Dallas 1920	C	unknown	1004
111 S. Dallas	N	Joe Kuchar 1307 Williamsburg	960
112 S. Dallas 1920	C	unknown	1005
113 S. Dallas	N	Sylvester G. Holy 113 S. Dallas	961
115 S. Dallas	N	Fred Bates Route 4	962
117-19 S. Dallas 1895	C	Wayne Gorman 1107 N. Preston	963
100 E. Ennis 1915	C	unknown	1075
105 W. Ennis 1895	C	Leroy Peyton PO Box 639	356
107-09 W. Ennis 1900	C	Bob Stone 2105 W. Baldrige	355
108 W. Ennis 1910	C	Billy Gillespie Route 2	325
110 W. Ennis 1883	C	Billy Miles Glaspy 606 W. Denton	324
111 W. Ennis 1900	C	Lawrence Burk c/o Irwin Shuckle 6307 Bandera Dallas TX 75225	354
112 W. Ennis 1920	N	Fannie Raphael Est. PO Box 232	323



**United States Department of the Interior  
National Park Service**

**National Register of Historic Places  
Inventory—Nomination Form**

Ennis Commercial

Continuation sheet Historic District

Item number all

Page 53

For NPS use only

received 8/11/86

date entered

113 W. Ennis	N	Lawrence Burk c/o Irwin Shuckle 6307 Bandera Dallas TX 75225	353
115 W. Ennis 1915	C	Lawrence Burk c/o Irwin Shuckle 6307 Bandera Dallas TX 75225	352
116 W. Ennis 1917	C	unknown	322
200 W. Ennis 1913	N	Hesser Drug Co. 200 W. Ennis	321
204-06 W. Ennis 1912	C	Allen & Rogers 107 N. Main	320
207 W. Ennis 1900	C	Wesley Knize PO Box 428	350
210 W. Ennis	N	Johnnie Hrabina Route 5 Box 29	319
213 W. Ennis 1925	C	Johnny R. Cody c/o Jack Howell PO Box 493 Duncanville TX 75116	349
218 W. Ennis 1920	C	Wesley Knize PO Box 428	318
110 W. Knox 1895	C	Lloyd & Norman J. Pool 1205 Crestridge	284
111 W. Knox 1895	N	Frank & Ann Feloman 111 W. Knox	303
112 W. Knox 1910	C	Frankie Feloman 111 W. Knox	283
113-15 W. Knox 1910	C	Stanley J. Liska 113-15 W. Knox	302



United States Department of the Interior  
National Park ServiceNational Register of Historic Places  
Inventory—Nomination Form

For NPS use only

received

date entered

Ennis Commercial  
Continuation sheet Historic District

Item number all

Page 54

114 W. Knox 1900	C	Jack Poff PO Box 579	282
116 W. Knox 1910	N	Jack Poff PO Box 579	281
200 W. Knox 1900	C	George A. Young 3812 E. 37th Odessa TX 79762	280
202 W. Knox 1900	C	Don Young PO Box 756	279
204 W. Knox 1900	C	W. L. Maroney c/o Mrs. J. Roy Glaspy 301 W. Denton	278
206 W. Knox 1900	C	R. J. Bonner, Jr. et al. 206 W. Knox	277
208-10 W. Knox 1905	N	Donald R. Stout et ux. PO Box 597	276
211 W. Knox 1910	C	Interior Ideas 211 W. Knox	301
212 W. Knox 1920	N	Johnny R. Cody c/o Jack Howell PO Box 493 Duncanville TX 75116	275
100 blk. N. Main E.	C	unknown	1074
100 blk. N. Main E.	C	unknown	305
101 N. Main W. 1910	N	Billy Gillespie Route 2	1047
103-05 N. Main W. 1905	C	Ronald E. Colvin et al. 400 N. Preston	1046
107 N. Main W.	C	James K. & Margaret Sue Curry c/o H. C. Rogers PO Box 189	1045



United States Department of the Interior  
National Park ServiceNational Register of Historic Places  
Inventory—Nomination Form

For NPS use only

received

8/11/86

date entered

Ennis Commercial  
Continuation sheet Historic District

Item number all

Page 55

109 N. Main W.	C	Ralph W. Denny 1701 Lexington	1044
111-13 N. Main W.	N	Frank Novotny 803 Country Club Dr.	1043
201 N. Main W. 1955	N	Wesley Honza and C. R. Holubar c/o Charles Holubar PO Box 171	1041
211 N. Main W. 1910	N	Pollan Furniture Company 210 N. Dallas	1040
101 S. Main W.	N	George R. Grimes 101 S. Main W.	1048
103 S. Main W.	C	John R. Cody c/o Jack Howell & Co. PO Box 493 Duncanville TX 75116	1049
105 S. Main W.	N	Sherwin Williams Co. 101 Prospect Ave. NW PO Box 6027 Cleveland OH 44101	1050
107 S. Main W.	N	Jackie D. Henning, Sr. PO Box 454	1051
109 S. Main W.	N	Lloyd C. Adams 610 N. Preston	1052
117-19 S. Main W. 1940	N	John R. & Bob Walker 119 S. Main	1053
same		Don Johnson PO Box 1060	
201-05 S. Main W. 1930	C	Johnny R. Cody c/o Jack Howell PO Box 493 Duncanville TX 75116	1054



**United States Department of the Interior  
National Park Service**

**National Register of Historic Places  
Inventory—Nomination Form**

For NPS use only

received

date entered

Ennis Commercial

Continuation sheet Historic District

Item number all

Page 56

207 S. Main W.	C	Johnny R. Cody c/o Jack Howell PO Box 493 Duncanville TX 75116	1055
209 S. Main W.	N	Red & White Grocery c/o Wesley Parma 209 S. Main W.	1056
211 S. Main W.	N	Humbert Vazquez et ux. Route 5 Box 51 Waxahachie TX 75165	1057
213 S. Main W.	N	Gordon P. Taylor 1407 Munn	1058
215 S. Main W.	N	Marston E. White Route 3	1059
219 S. Main W.	C	Charles J. & Agnes Honza 509 S. McKinney	1060
210 N. McKinney 1947	N	First Presbyterian Church c/o Rev. Tom Porter 210 N. McKinney	930
106 S. McKinney	C	Alan Wood Horner c/o Mrs. Marie G. Horner 337 Benson Rd. Uvalde TX 78801	931
vacant lot		J. T. Austin PO Box 158	
vacant lot		Mark Slayton PO Box 178	
vacant lot		Ables Building and Sheet Metal Inc. PO Box 81	
vacant lot		Interfirst Bank of Ennis PO Box 430	



**United States Department of the Interior  
National Park Service**

**National Register of Historic Places  
Inventory—Nomination Form**

For NPS use only

received *Jul 87*

date entered

Ennis Commercial  
Continuation sheet Historic District

Item number all

Page 57

vacant lot

W. Bruce McCrary and Bruce, Jr.  
PO Box 775

vacant lot

B. of L. E. Lodge  
c/o Secretary Treasurer  
PO Box 88

vacant lot

K. of P. Lodge  
c/o Hubert Rogers  
601 N. Dallas

STRATHMORE PARCHMENT

100% COTTON FIBER USA



**United States Department of the Interior  
National Park Service**

**National Register of Historic Places  
Inventory—Nomination Form**

Ennis Commercial  
Historic District

Continuation sheet

Item number all

Page 58

For NPS use only

received

date entered

ENNIS COMMERCIAL HISTORIC DISTRICT - DESCRIPTION

In surveying and plotting the new town site of Ennis, Houston and Texas Central Railroad civil engineer Theo Kosse provided a grid plan that was bisected by the tracks. Long, narrow lots of corresponding size on either side of the rail lines were set aside for commercial development. Kosse's original plan remains largely intact, and the town still is strongly oriented toward the rail tracks. Prior to 1875, mercantile activities were concentrated on the east side of the tracks, but following a fire in that year, the commercial district was rebuilt and remained on the west side. Subsequent building was almost entirely in brick, and the survival of brick streets further unifies the district.

The Ennis Commercial Historic District, encompassing most of current downtown Ennis, includes seven commercially developed city blocks and an area equivalent to two blocks that includes three railroad buildings along the Southern Pacific railroad tracks. Bounded on all sides by dissimilar types of structures, new buildings, or severely altered historic buildings, the district includes one- to three-story brick commercial and public buildings which (with the exception of the railroad buildings) form fairly continuous street walls along West Knox, West Ennis, Dallas, and Main streets and the railroad tracks. New sidewalk surfacing of reddish brick pavers, similar in color to most district buildings, and recently installed late nineteenth-century-style street lighting complement the district's historic character.

Because of structural failure several buildings have been shorn of their upper story or corner tower and turrets, such as the Moore Building (N. R. Site No. 1047) and the Allen-Kendall Building (N. R. Site No. 320). Several others have been remodeled or covered by new metal or precast concrete panel facades. But the greatest number of late nineteenth- and early twentieth-century structures, including the 1896 Rowe Building (N. R. Site No. 963) and the one-story structure at 113-115 W. Knox (N. R. Site No. 302), have survived with little alteration. Few exhibit stylistic influence, but instead are simply rendered with stepped parapets, corbeled brick cornices, and metal canopies suspended over first-floor openings. Others, especially the work associated with best-known local designer Hix McCanless, such as the Knights of Pythias Building (N. R. Site No. 953) and the Rowe Building (N. R. Site No. 351), are more stylistically conscious. McCanless' commercial work is illustrated by nine structures (N. R. Site Nos. 320, 321, 322, 324, 351, 420, 953, 955, and 1047) in the district.



**United States Department of the Interior  
National Park Service**

**National Register of Historic Places  
Inventory—Nomination Form**

Ennis Commercial

Continuation sheet Historic District

Item number all

For NPS use only

received

8/11/86

date entered

Page 59

This nomination description is accompanied by an inventory of properties located within the Ennis Commercial Historic District. Site numbers were assigned during the survey and correspond to the survey base map and attached district map.



**United States Department of the Interior  
National Park Service**

**National Register of Historic Places  
Inventory—Nomination Form**

Ennis Commercial

Continuation sheet Historic District

Item number all

Page 60

For NPS use only

received

date entered

ENNIS COMMERCIAL HISTORIC DISTRICT - SIGNIFICANCE

The Ennis Commercial Historic District contains a high concentration of commercial structures, most of which were built in the early twentieth century. These buildings document the city's physical appearance during a time when the area flourished in the wake of rail activity and increased cotton cultivation. Of the eighty-two structures within the district's boundary, fifty-three are classified as contributing, reflecting the historic character of the area. A total of twenty-nine are presently categorized as noncontributing structures. (See Definition of Categories within this nomination).

During the 1860s and 1870s, the Houston & Texas Central Railroad founded a number of cities, including Ennis, from Houston north to Denison where the line linked to other railroads connecting the state to midwestern and eastern destinations. For more than seventy years the railroad and cotton industries acted as catalysts for demographic growth and economic prosperity in Ennis. The city was established as a rail station in 1871, but it was the relocation of the Houston & Texas Central northern division headquarters to Ennis in 1891 that brought about an era of prosperity and growth that has not been repeated. By the late nineteenth century large-scale cotton production also strengthened the local economy, and the city became a regional agricultural and commercial center. Attracted by the burgeoning market, entrepreneurs opened businesses to service the local market. Joseph Baldrige founded the city's first banking house, the Ennis National Bank (N. R. Site No. 324), in 1883. The Matthews brothers from McKinney expanded their business interests to include an Ennis branch of their department store that operated from the 1905 Rowe Building (N. R. Site No. 351). Fraternal organizations hired local architect Hix McCanless to design the Knights of Pythias Building (N. R. Site No. 953) and the Masonic Lodge (N. R. Site No. 955). A dense concentration of handsome brick structures is clearly evident in turn-of-the-century photographs. This district remains the primary commercial center, as no competing concentrations of businesses or malls have been constructed.

The eastern boundary was drawn to include three rail-related structures (N. R. Site Nos. 305, 1074 and 1075). The remaining boundaries define the city's historic business center. Modern commercial development has been confined largely to the area west of the historic district. The areas north and south of the district are residential. Light industry, commercial development, and less significant historic structures are found beyond the eastern boundary.



**United States Department of the Interior  
National Park Service**

**National Register of Historic Places  
Inventory—Nomination Form**

For NPS use only

received

date entered

Ennis Commercial  
Continuation sheet Historic District

Item number all

Page 61

ENNIS COMMERCIAL HISTORIC DISTRICT - DEFINITION OF CATEGORIES

**CONTRIBUTING:** Contributing properties are those which add to the historic character of the district. These structures are at least fifty years old and retain most of their original architectural integrity and fabric. The majority of the structures in this category were constructed between 1890 and the late 1920s. Some of the city's commercial buildings have lost upper stories and architectural detail because of structural failure, but as in the case of the Moore Building (N. R. Site No. 1047), the original form and details are discernible and the structure was judged compatible. Commercial structures whose first-floor opening patterns had been changed, but which retained the original bay rhythm and basic organization, were also judged contributing.

**NON-CONTRIBUTING:** Non-contributing structures are those which detract from the historic character of the district and are regarded as intrusive, or incompatible with the scale, materials, and architectural styles that characterize the district. Some of the properties in this category are not fifty years old and have no architectural or historical significance. Others were constructed prior to 1935, but like the Jolesch Building (Site No. 1048), have been so severely altered that little original form or fabric remain. The structure at 107-109 W. Knox (Site No. 304) has been hidden behind a modern metal facade, although its original cornice is still in view.



**United States Department of the Interior  
National Park Service**

**National Register of Historic Places  
Inventory—Nomination Form**

Ennis Commercial

Continuation sheet Historic District

Item number all

Page 62

For NPS use only

received

date entered

Verbal Boundary Description

Beginning at the southwest corner of E. Baylor and N. Main E., proceed south two blocks along N. Main E. until reaching the northwest corner of N. Main E. and E. Ennis; thence west along E. Ennis for one block until reaching the northwest corner of W. Ennis and N. Main W; thence south along S. Main W. for two blocks until reaching the northwest corner of S. Main W. and W. Crockett; thence west along W. Crockett for one block until reaching the northeast corner of W. Crockett and S. Dallas; thence north along S. Dallas for one block until reaching the northeast corner of S. Dallas and W. Brown; thence west along W. Brown for one block until reaching the northeast corner of W. Brown and S. McKinney; thence north along S. & N. McKinney for three blocks until reaching the southeast corner of N. McKinney and W. Baylor; thence east along W. & E. Baylor for three blocks until reaching point of beginning.



United States Department of the Interior  
National Park Service

National Register of Historic Places  
Inventory—Nomination Form

For NPS use only  
received 8/11/86  
date entered \_\_\_\_\_

Continuation sheet

Item number

Page

Multiple Resource Area  
Thematic Group

dnr-11

Name Ennis Multiple Resource Area

State Ellis County, TEXAS

**Substantive Review** Concur R-5

Nomination/Type of Review

Date/Signature

1. Allen, I.R., House

**Substantive Review** for Keeper

Patrick Andrews 9/25/86

Attest

Bruce J. Noble, Jr. 9/23/86

2. Atwood, E.K., House

**Entered in the National Register** for Keeper

Delores Byers 9/25/86

Attest

3. Barkley-Floyd House

**Substantive Review** for Keeper

Patrick Andrews 9/25/86

Attest

Bruce J. Noble, Jr. 9/23/86

4. Barrington House

**Entered in the National Register** for Keeper

Delores Byers 9/25/86

Attest

5. Boren, E.T., House

**Substantive Review** for Keeper

Patrick Andrews 9/25/86

Attest

Bruce J. Noble, Jr. 9/23/86

6. Dunkerly, G.G., House

**Entered in the National Register** for Keeper

Delores Byers 9/25/86

Attest

7. Ennis Commercial  
Historic District

**Substantive Review** for Keeper

Patrick Andrews 9/25/86

Attest

Bruce J. Noble, Jr. 9/23/86

8. Ennis Cotton Compress

**Entered in the National Register** for Keeper

Delores Byers 9/25/86

Attest

9. Ennis Cotton Oil Company

**Substantive Review** for Keeper

RETURN 9/25/86 R-5

Attest


10. Ennis High School

**Entered in the National Register** for Keeper

Delores Byers 9/25/86

Attest



United States Department of the Interior  
National Park ServiceNational Register of Historic Places  
Inventory—Nomination Form

Continuation sheet

Item number

Page

Multiple Resource Area  
Thematic GroupName Ennis Multiple Resource Area  
State Ellis County, TEXAS

Nomination/Type of Review

Date/Signature

- |                                    |                                     |            |                             |
|------------------------------------|-------------------------------------|------------|-----------------------------|
| 11. Fain House                     | Substantive Review                  | for Keeper | Patrick Andrews 9/25/86     |
|                                    |                                     | Attest     | Bruce J. Noble, Jr. 9/23/86 |
| 12. Farrar House                   | Entered in the<br>National Register | for Keeper | Delores Byrum 9/25/86       |
|                                    |                                     | Attest     |                             |
| 13. Gillespie Farm                 | Substantive Review                  | for Keeper | Return 9/25/86 PWA S.       |
|                                    |                                     | Attest     |                             |
| 14. House at 106 East Denton       | Entered in the<br>National Register | for Keeper | Delores Byrum 9/25/86       |
|                                    |                                     | Attest     |                             |
| 15. House at 404 East<br>Crockett  | Substantive Review                  | for Keeper | Patrick Andrews 9/25/86     |
|                                    |                                     | Attest     | Bruce J. Noble, Jr. 9/23/86 |
| 16. House at 500 North<br>Main, E. | Entered in the<br>National Register | for Keeper | Delores Byrum 9/25/86       |
|                                    |                                     | Attest     |                             |
| 17. House at 508 North<br>Dallas   | Substantive Review                  | for Keeper | Patrick Andrews 9/25/86     |
|                                    |                                     | Attest     | Bruce J. Noble, Jr. 9/23/86 |
| 18. House at 509 West Brown        | Entered in the<br>National Register | for Keeper | Delores Byrum 9/25/86       |
|                                    |                                     | Attest     |                             |
| 19. House at 708 East Brown        | Substantive Review                  | for Keeper | Patrick Andrews 9/25/86     |
|                                    |                                     | Attest     | Bruce J. Noble, Jr. 9/23/86 |
| 20. House at 722 West Madison      | Entered in the<br>National Register | for Keeper | Delores Byrum 9/25/86       |
|                                    |                                     | Attest     |                             |



United States Department of the Interior  
National Park Service

National Register of Historic Places  
Inventory—Nomination Form

For NPS use only

received

8/11/86

date entered

Continuation sheet

Item number

Page

Multiple Resource Area  
Thematic Group

Name Ennis Multiple Resource Area  
State Ellis County, TEXAS

Nomination/Type of Review

Date/Signature

21. House at 802 East  
Ennis

Substantive Review

Keeper

Patrick Andrews 9/25/86

Attest

Bruce G. Noble, Jr. 9/23/86

22. House at 806 South Dallas

Entered in the  
National Register

Keeper

Melvin Byers 9/25/86

Attest

23. House at 807 North  
Preston

Substantive Review

Keeper

Patrick Andrews 9/25/86

Attest

Bruce G. Noble, Jr. 9/23/86

24. House at 810 North Preston

Entered in the  
National Register

Keeper

Melvin Byers 9/25/86

Attest

25. H & TC Railroad Division  
Yard Shop

Substantive Review

Keeper

Patrick Andrews 9/25/86

Attest

Bruce G. Noble, Jr. 9/23/86

26. Jolesch House

Entered in the  
National Register

Keeper

Melvin Byers 9/25/86

Attest

27. Matthews--Atwood House

Substantive Review

Keeper

Patrick Andrews 9/25/86

Attest

Bruce G. Noble, Jr. 9/23/86

28. Matthews--Templeton  
House

Entered in the  
National Register

Keeper

Melvin Byers 9/25/86

Attest

29. McCanless--Williams  
House

Substantive Review

Keeper

Patrick Andrews 9/25/86

Attest

Bruce G. Noble, Jr. 9/23/86

30. Meredith--McDowal House

Entered in the  
National Register

Keeper


Melvin Byers 9/25/86

Attest



United States Department of the Interior  
National Park Service

National Register of Historic Places  
Inventory—Nomination Form



Continuation sheet

Item number

Page

Multiple Resource Area  
Thematic Group

Name Ennis Multiple Resource Area  
State Ellis County, TEXAS

Nomination/Type of Review

Date/Signature

31. Moorhead, J.B., House

**Substantive Review**

Keeper

Return PWA 9/25/86 R-5

Attest

32. Moore House

**Entered in the  
National Register**

for Keeper

Alonzo Byers 9/25/86

Attest

33. Morton House

**Substantive Review**

for Keeper

Patrick Andrews 9/25/86

Attest

34. Neal House

**Entered in the  
National Register**

for Keeper

Alonzo Byers 9/25/86

Attest

35. Novy, Joe, House

**Substantive Review**

for Keeper

Patrick Andrews 9/25/86

Attest

36. Old City Mills

**Entered in the  
National Register**

for Keeper

Bruce J. Noble, Jr. 9/23/86  
Alonzo Byers 9/25/86

Attest

37. Raphael House

**Substantive Review**

for Keeper

Patrick Andrews 9/25/86

Attest

38. Ransom House

**Entered in the  
National Register**

for Keeper

Bruce J. Noble, Jr. 9/23/86  
Alonzo Byers 9/25/86

Attest

39. Sanderson, James S.,  
House

**Substantive Review**

for Keeper

Patrick Andrews 9/25/86

Attest

126 40. Sharp House

**Entered in the  
National Register**

for Keeper

Bruce J. Noble, Jr. 9/23/86  
Alonzo Byers 9/25/86

Attest



United States Department of the Interior  
National Park Service

National Register of Historic Places  
Inventory—Nomination Form

For NPS use only

received

8/11/86

date entered

Continuation sheet

Item number

Page

Multiple Resource Area  
Thematic Group

Name Ennis Multiple Resource Area  
State Ellis County, TEXAS

Nomination/Type of Review

Date/Signature

41. Story, Jesse and Mary,  
House

Substantive Review

for Keeper

Patrick Andrus 9/25/86

Attest

Bruce J. Noble, Jr. 9/23/86

42. Telfair House

Entered in the  
National Register

for Keeper

Michael Byers 9/25/86

Attest

43. Weatherford House

Substantive Review

for Keeper

Patrick Andrus 9/25/86

Attest

Bruce J. Noble, Jr. 9/23/86

ND 44. Weekley, John M., House

Entered in the  
National Register

for Keeper

Michael Byers 9/25/86

Attest

45.

Keeper

Attest

46.

Keeper

Attest

47.

Keeper

Attest

48.

Keeper

Attest

49.

Keeper

Attest

50.

Keeper

Attest



NATIONAL REGISTER OF HISTORIC PLACES  
EVALUATION/RETURN SHEET

*Cover Returned*  
*9/25/86*

Ennis Multiple Resource Area  
Ellis County  
TEXAS

Substantive Review

COVER

AUG 11 1986

Working No. \_\_\_\_\_  
Fed. Reg. Date: \_\_\_\_\_  
Date Due: 9/1/86 - 9/25/86  
Action: ☐ ACCEPT  
☒ RETURN 9-25-86  
☐ REJECT  
Federal Agency: \_\_\_\_\_

- ☐ resubmission  
☐ nomination by person or local government  
☐ owner objection  
☐ appeal

Substantive Review: ☐ sample ☐ request ☐ appeal ☐ NR decision

Reviewer's comments:

Although the cover form is basically well done, there is no clear description of survey methodology included in the description section. This makes it difficult to properly evaluate the individual site forms. Please provide the necessary survey methodology material. Also, four of the individual properties fall outside of the period of significance defined in the cover. These properties

Recom./Criteria Return  
Reviewer Bruce J. Noble, Jr.  
Discipline Historian  
Date 9/23/86  
see continuation sheet

Nomination returned for: ☐ technical corrections cited below are the E.K. Atwood House (site # 804), the Ennis Cotton Complex (site no 622), the Farrer House (site # 1065), and the Story House (site no. 373). Please amend the period of significance listed in the cover in order to include these four properties.  
☒ substantive reasons discussed below

1. Name

2. Location

3. Classification

Category	Ownership Public Acquisition	Status Accessible	Present Use
----------	---------------------------------	----------------------	-------------

4. Owner of Property

5. Location of Legal Description

6. Representation in Existing Surveys

Has this property been determined eligible? ☐ yes ☐ no

7. Description

Condition

- ☐ excellent ☐ deteriorated  
☐ good ☐ ruins  
☐ fair ☐ unexposed

Check one

- ☐ unaltered  
☐ altered

Check one

- ☐ original site  
☐ moved date \_\_\_\_\_

Describe the present and original (if known) physical appearance

- ☐ summary paragraph  
☐ completeness  
☐ clarity  
☐ alterations/integrity  
☐ dates  
☐ boundary selection



## 8. Significance

Period \_\_\_\_\_ Areas of Significance—Check and justify below

Specific dates \_\_\_\_\_

Builder/Architect \_\_\_\_\_

Statement of Significance (*in one paragraph*) \_\_\_\_\_

- ☐ summary paragraph
- ☐ completeness
- ☐ clarity
- ☐ applicable criteria
- ☐ justification of areas checked
- ☐ relating significance to the resource
- ☐ context
- ☐ relationship of integrity to significance
- ☐ justification of exception
- ☐ other

## 9. Major Bibliographical References

## 10. Geographical Data

Acreage of nominated property \_\_\_\_\_

Quadrangle name \_\_\_\_\_

UTM References \_\_\_\_\_

Verbal boundary description and justification \_\_\_\_\_

## 11. Form Prepared By

## 12. State Historic Preservation Officer Certification

The evaluated significance of this property within the state is:

\_\_\_\_ national \_\_\_\_ state \_\_\_\_ local

State Historic Preservation Officer signature \_\_\_\_\_

title \_\_\_\_\_

date \_\_\_\_\_

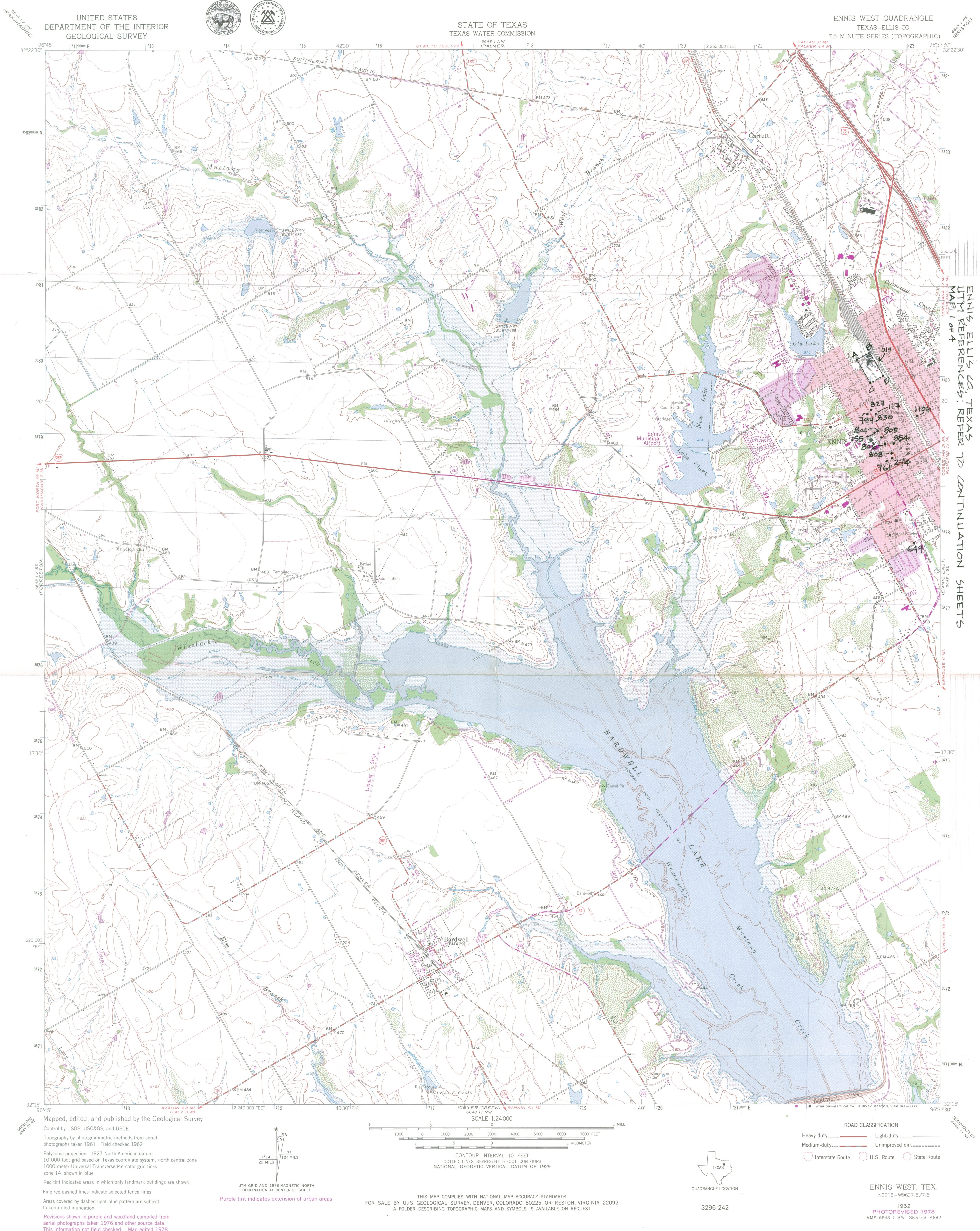
## 13. Other

- ☐ Maps
- ☐ Photographs
- ☐ Other

Questions concerning this nomination may be directed to Bruce J. Noble, Jr. (202) 343-9547

Signed Patrick Anderson Date 9/25/86 Phone: \_\_\_\_\_





UNITED STATES  
DEPARTMENT OF THE INTERIOR  
GEOLOGICAL SURVEY



STATE OF TEXAS  
TEXAS WATER COMMISSION

ENNIS WEST QUADRANGLE  
TEXAS-ELLIS CO.  
7.5 MINUTE SERIES (TOPOGRAPHIC)

THE HISTORIC RESOURCES of ENNIS, TEXAS  
ENNIS, ELLIS CO., TEXAS  
UTM REFERENCES: REFER TO CONTINUATION SHEETS  
MAP 1 OF 4

Mapped, edited, and published by the Geological Survey

Control by USGS, USC&GS, and USCE

Topography by photogrammetric methods from aerial  
photographs taken 1961. Field checked 1962

Polyconic projection. 1927 North American datum  
10,000-foot grid based on Texas coordinate system, north central zone  
1000-meter Universal Transverse Mercator grid ticks,  
zone 14, shown in blue

Red tint indicates areas in which only landmark buildings are shown

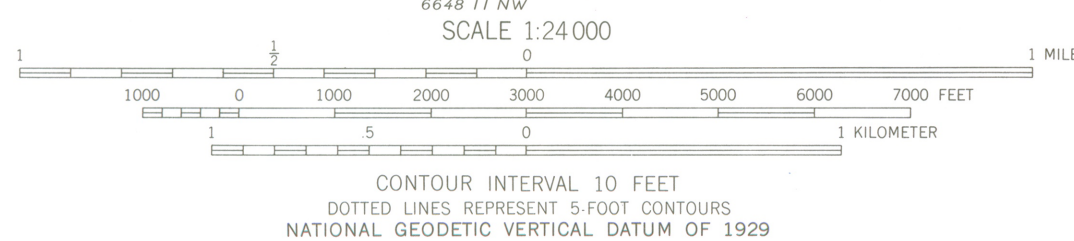
Fine red dashed lines indicate selected fence lines

Areas covered by dashed light-blue pattern are subject  
to controlled inundation

Revisions shown in purple and woodland compiled from  
aerial photographs taken 1976 and other source data.  
This information not field checked. Map edited 1978



UTM GRID AND 1978 MAGNETIC NORTH  
DECLINATION AT CENTER OF SHEET  
Purple tint indicates extension of urban areas



THIS MAP COMPLIES WITH NATIONAL MAP ACCURACY STANDARDS  
FOR SALE BY U.S. GEOLOGICAL SURVEY, DENVER, COLORADO 80225, OR RESTON, VIRGINIA 22092  
A FOLDER DESCRIBING TOPOGRAPHIC MAPS AND SYMBOLS IS AVAILABLE ON REQUEST



QUADRANGLE LOCATION

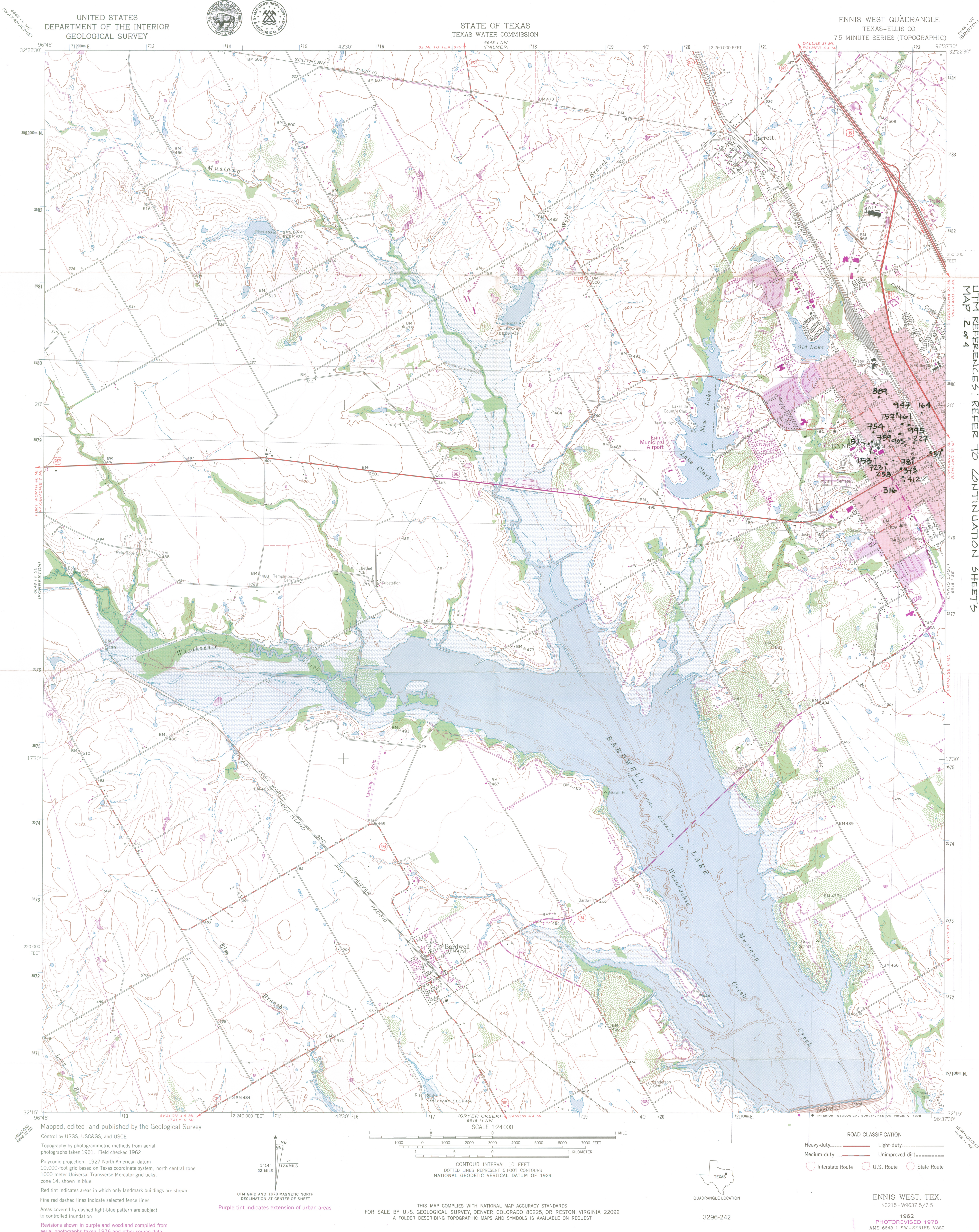
ROAD CLASSIFICATION  
Heavy-duty ——— Light-duty ———  
Medium-duty ——— Unimproved dirt ———  
Interstate Route U.S. Route State Route

ENNIS WEST, TEX.  
N3215-W9637 5/7.5

1962  
PHOTOREVISED 1978  
AMS 6648 I SW-SERIES W882

3296-242

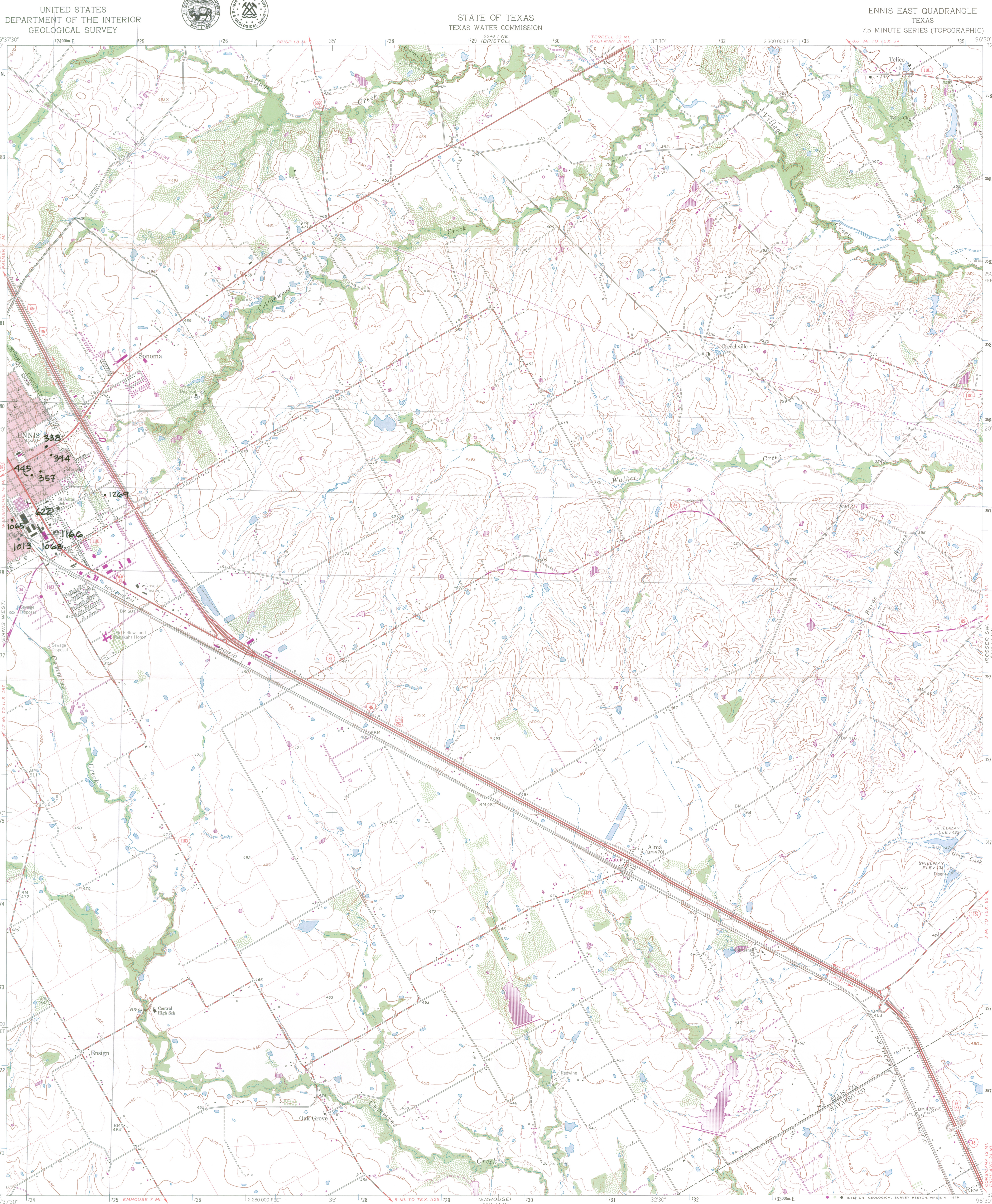






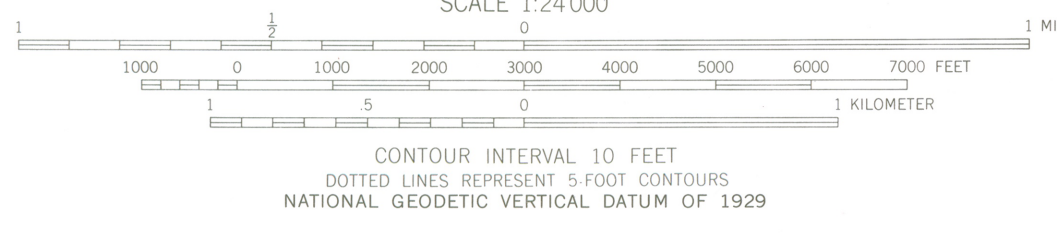
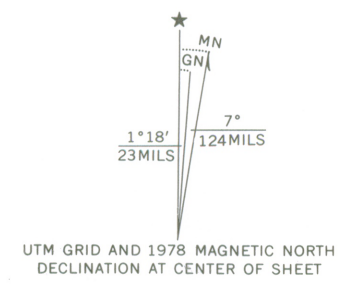
THE HISTORIC RESOURCES of ENNIS, TEXAS

ENNIS, ELLIS CO., TEXAS  
UTM REFERENCES: REFER TO CONTINUATION SHEETS  
MAP 3 OF 4



Mapped, edited, and published by the Geological Survey

Control by USGS and USC&GS  
Topography by photogrammetric methods from aerial photographs taken 1960. Field checked 1962  
Polyconic projection. 1927 North American datum. 10,000-foot grid based on Texas coordinate system, north central zone 1000-meter Universal Transverse Mercator grid ticks, zone 14, shown in blue  
Red tint indicates areas in which only landmark buildings are shown  
Fine red dashed lines indicate selected fence lines  
Areas covered by dashed light blue pattern are subject to controlled inundation  
Revisions shown in purple and woodland compiled from aerial photographs taken 1976 and other source data. This information not field checked. Map edited 1978



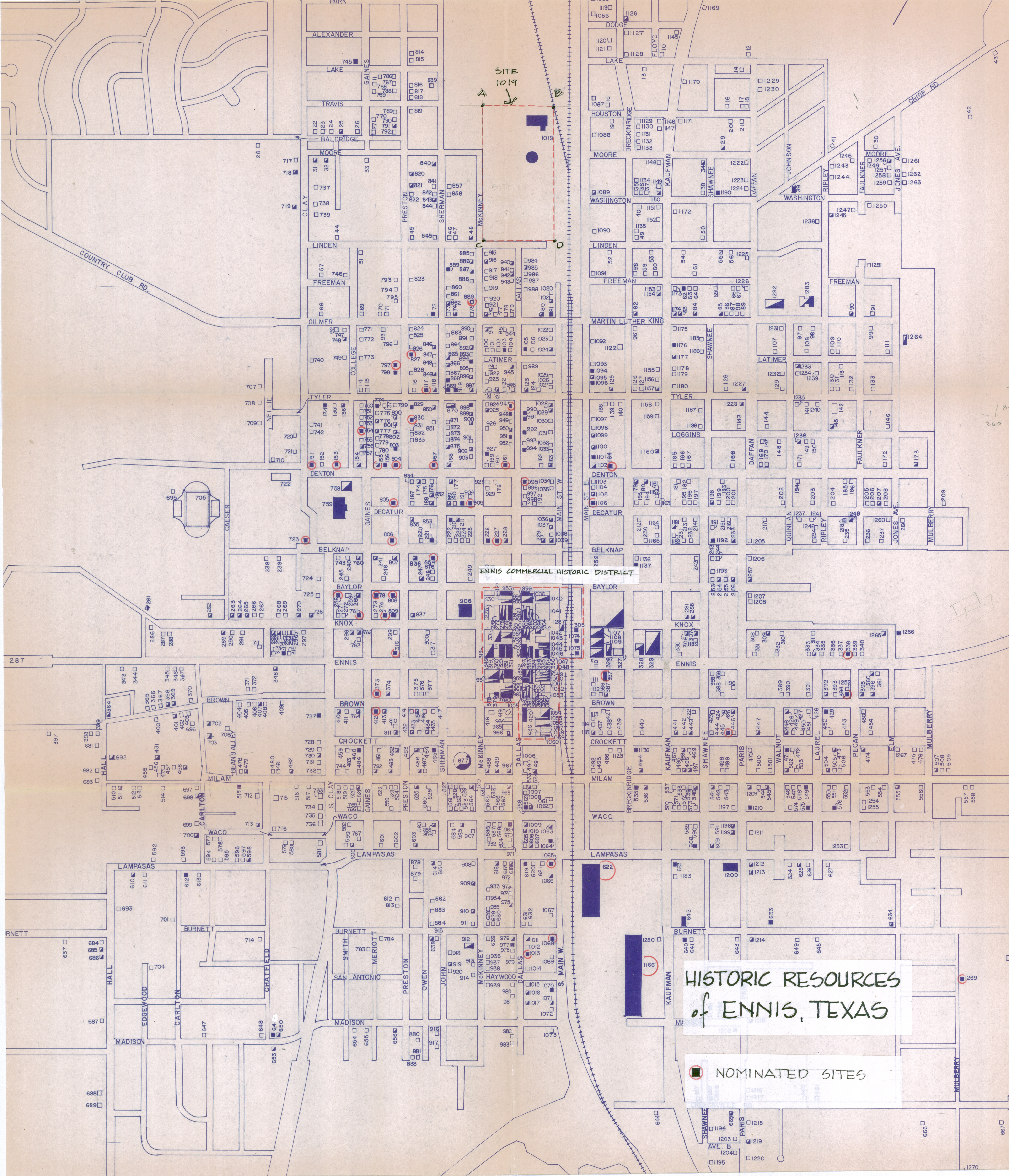
ROAD CLASSIFICATION	
Heavy-duty	Light-duty
Medium-duty	Unimproved dirt
Interstate Route	U.S. Route
	State Route

THIS MAP COMPLIES WITH NATIONAL MAP ACCURACY STANDARDS  
FOR SALE BY U. S. GEOLOGICAL SURVEY, DENVER, COLORADO 80225, OR RESTON, VIRGINIA 22092  
A FOLDER DESCRIBING TOPOGRAPHIC MAPS AND SYMBOLS IS AVAILABLE ON REQUEST

3296-241


ENNIS EAST, TEX.  
N3215-W9630/7 5  
1962  
PHOTOREVISED 1978  
AMS 6648 I SE-SERIES V882





ENNIS COMMERCIAL HISTORIC DISTRICT

# HISTORIC RESOURCES of ENNIS, TEXAS

 NOMINATED SITES



Judy Glaspy

Re Ennis Commercial Historic District

Betty Robinson

## Interior Ideas

211 West Knox • Ennis, Texas 75119 • Phone 214-875-3651

RECEIVED  
MAY 23 1986

TEXAS HISTORICAL SOCIETY

May 12, 1986

Peter Flagg Maxon  
Texas Historical Society  
P.O. Box 12276  
Austin, Texas 78711

Dear Mr. Maxon:

We prefer that our structure located at 211 West Knox in Ennis, Texas not be listed in the National Register. Please notify us if there is any problem in withdrawing our structure from the district.

Thank you very much!

*Judy Glaspy*  
*Betty Robinson*

Judy Glaspy  
Betty Robinson

Subscribed and sworn before me this 20th day of May 1986

*Angelina Garcia*  
Notary Public for Ellis County Texas

ANGELINA GARCIA  
Comm. Exp. 10-5-87